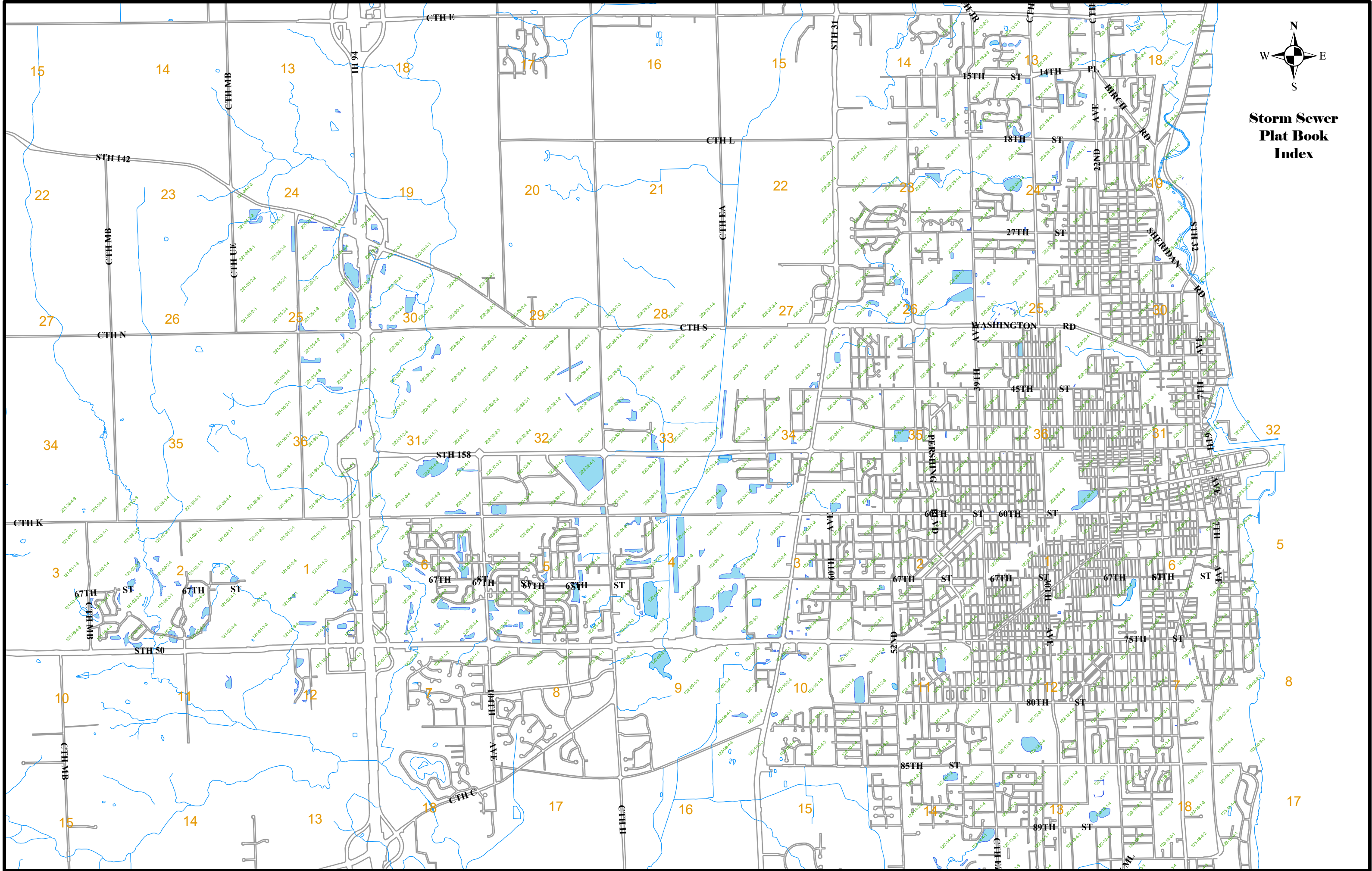


Storm Sewer Plat Book Index





(No Page)
221-23-1-4

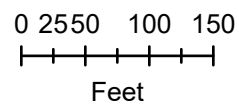
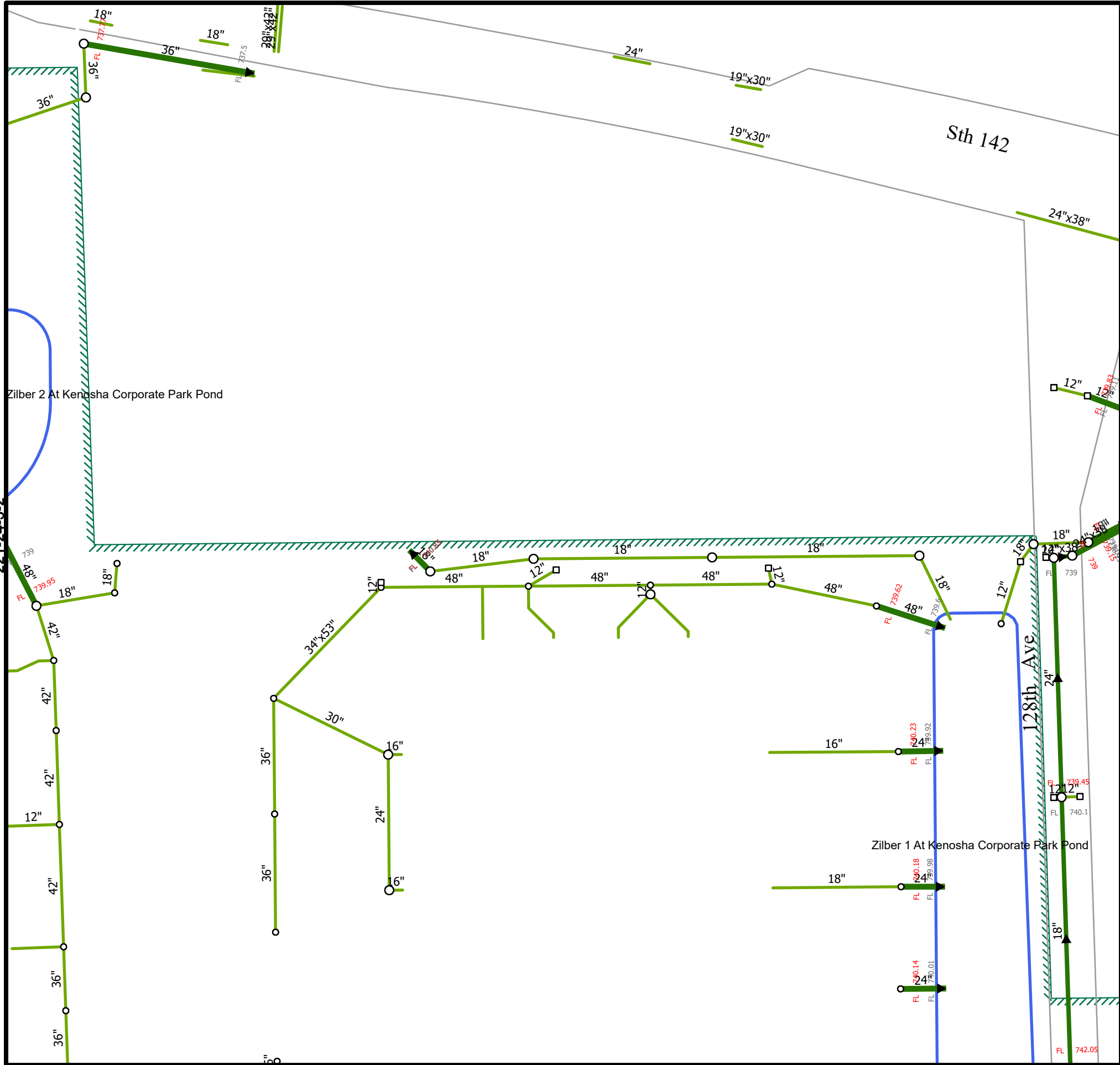
221-24-2-4
(No Page)



0 25 50 100 150
 Feet

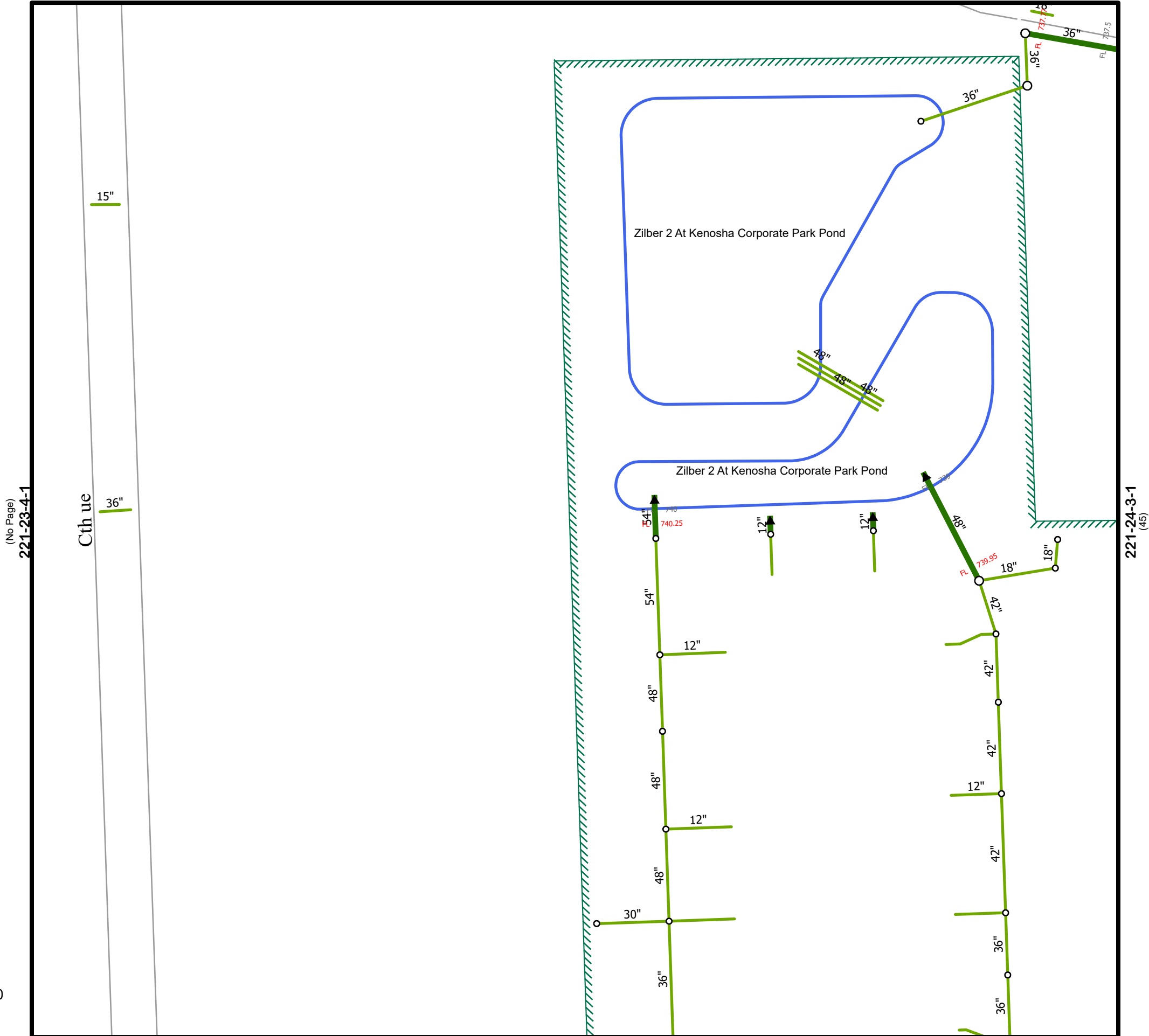
1 inch = 150 feet

[Return to Index](#)



1 inch = 150 feet

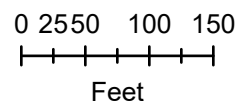
[Return to Index](#)



(No Page)
221-23-4-1

Cth ue

221-24-3-1
(45)



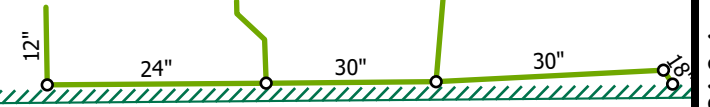
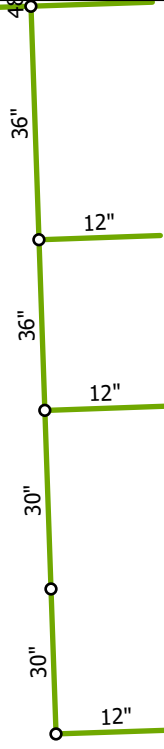
1 inch = 150 feet

[Return to Index](#)

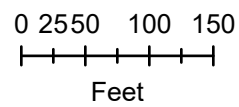
(No Page)
221-23-4-4

Cth ue

18"

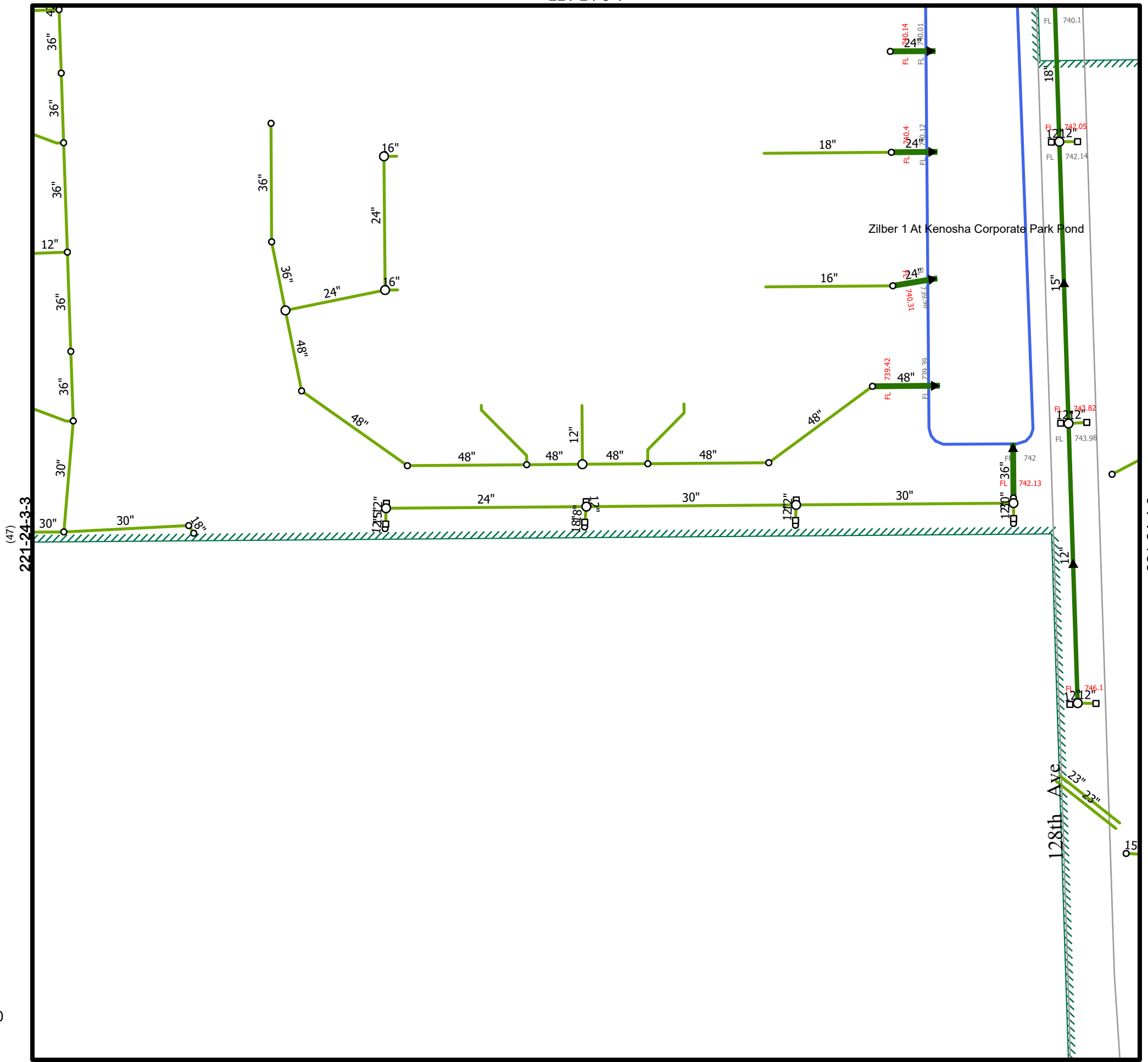


221-24-3-4
(48)

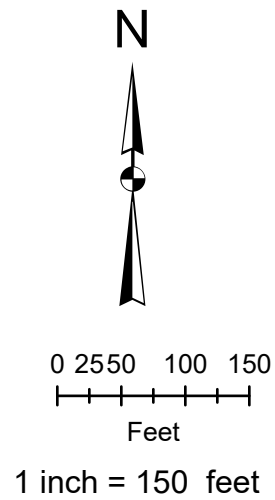


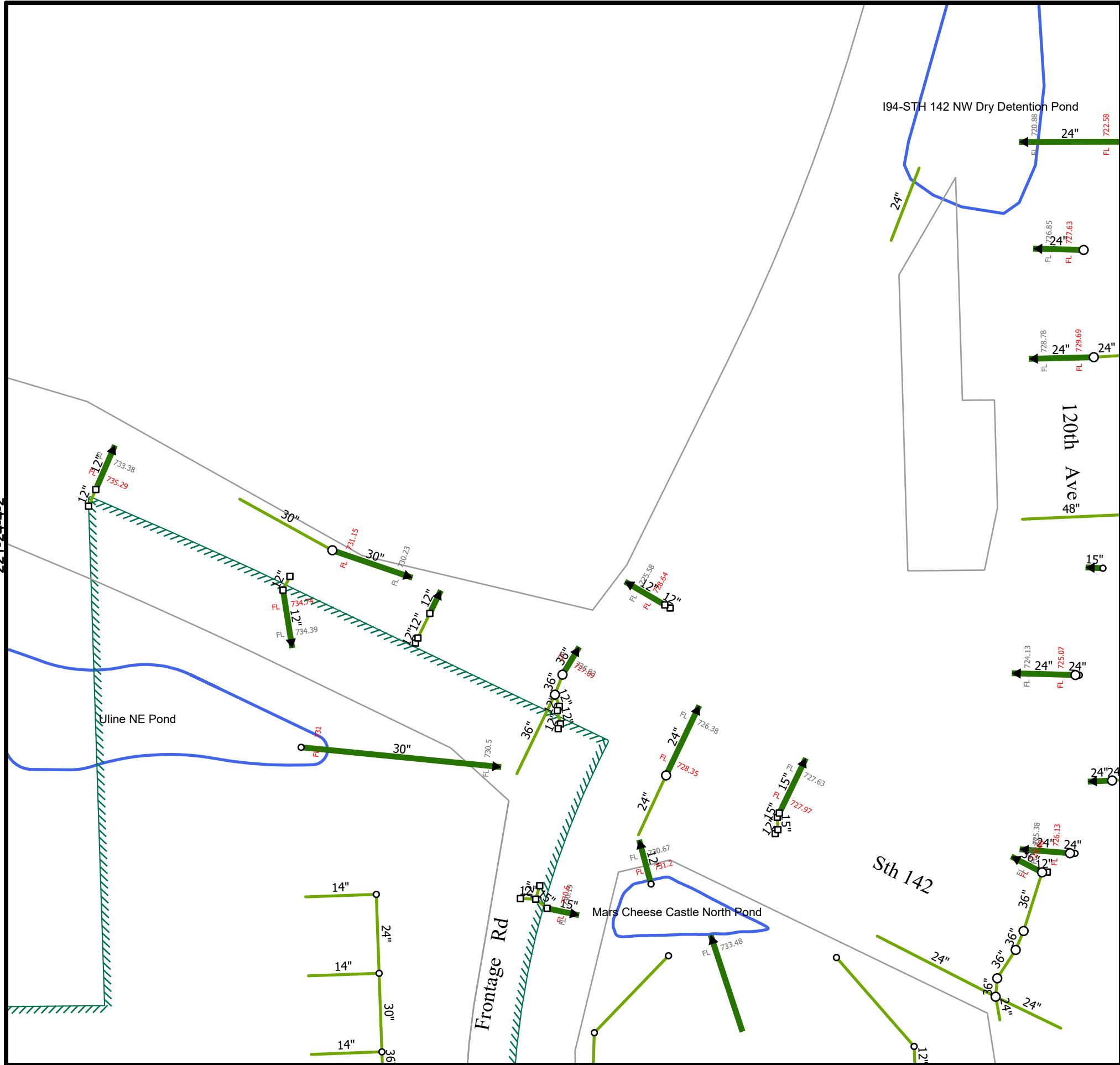
1 inch = 150 feet

[Return to Index](#)

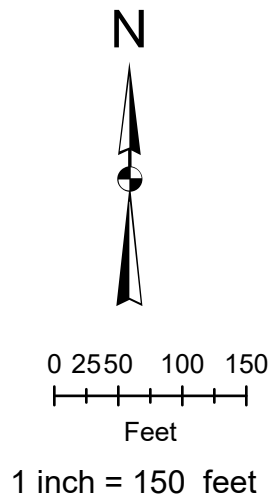


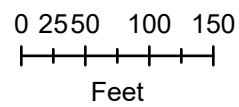
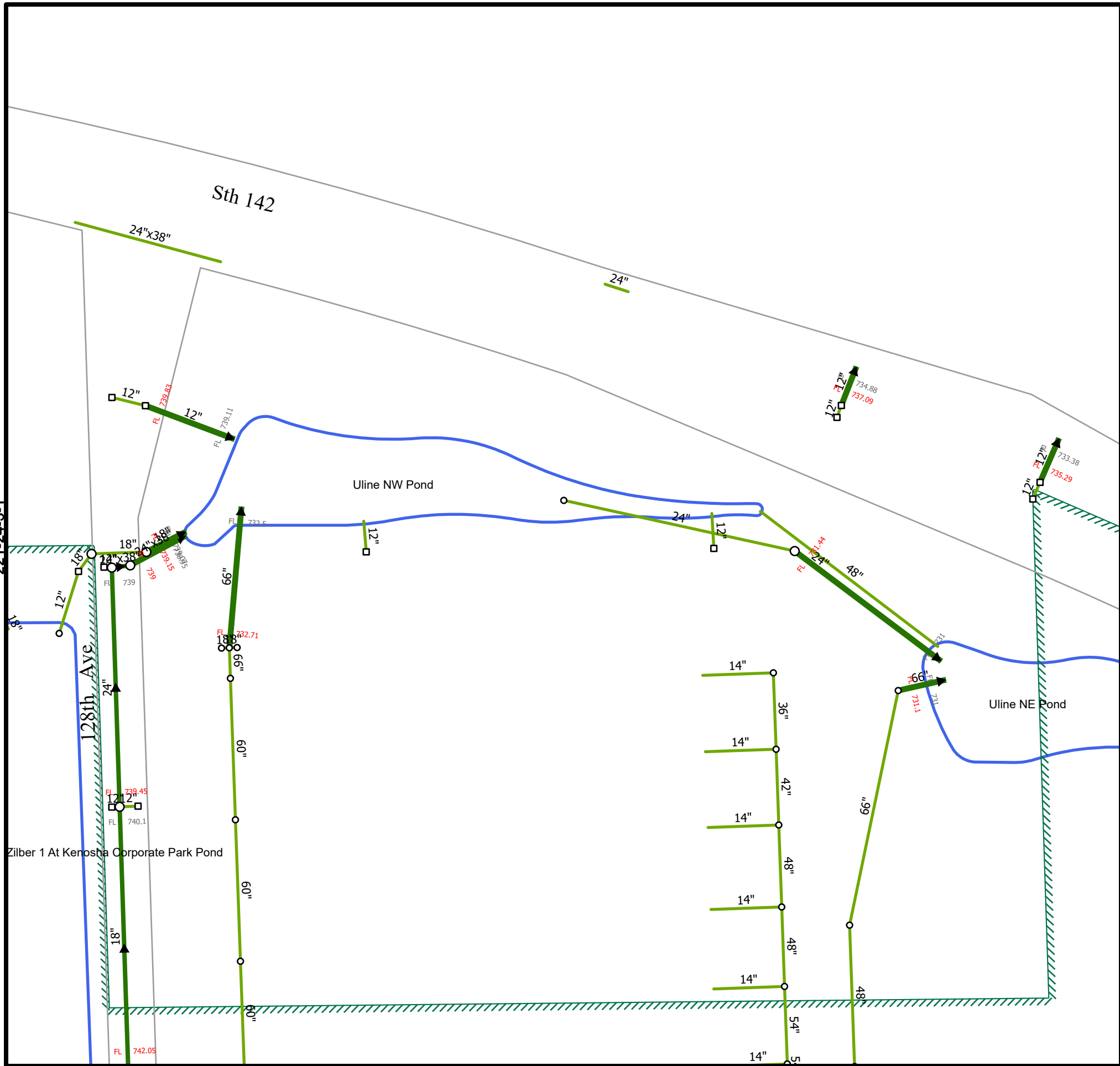
[Return to Index](#)





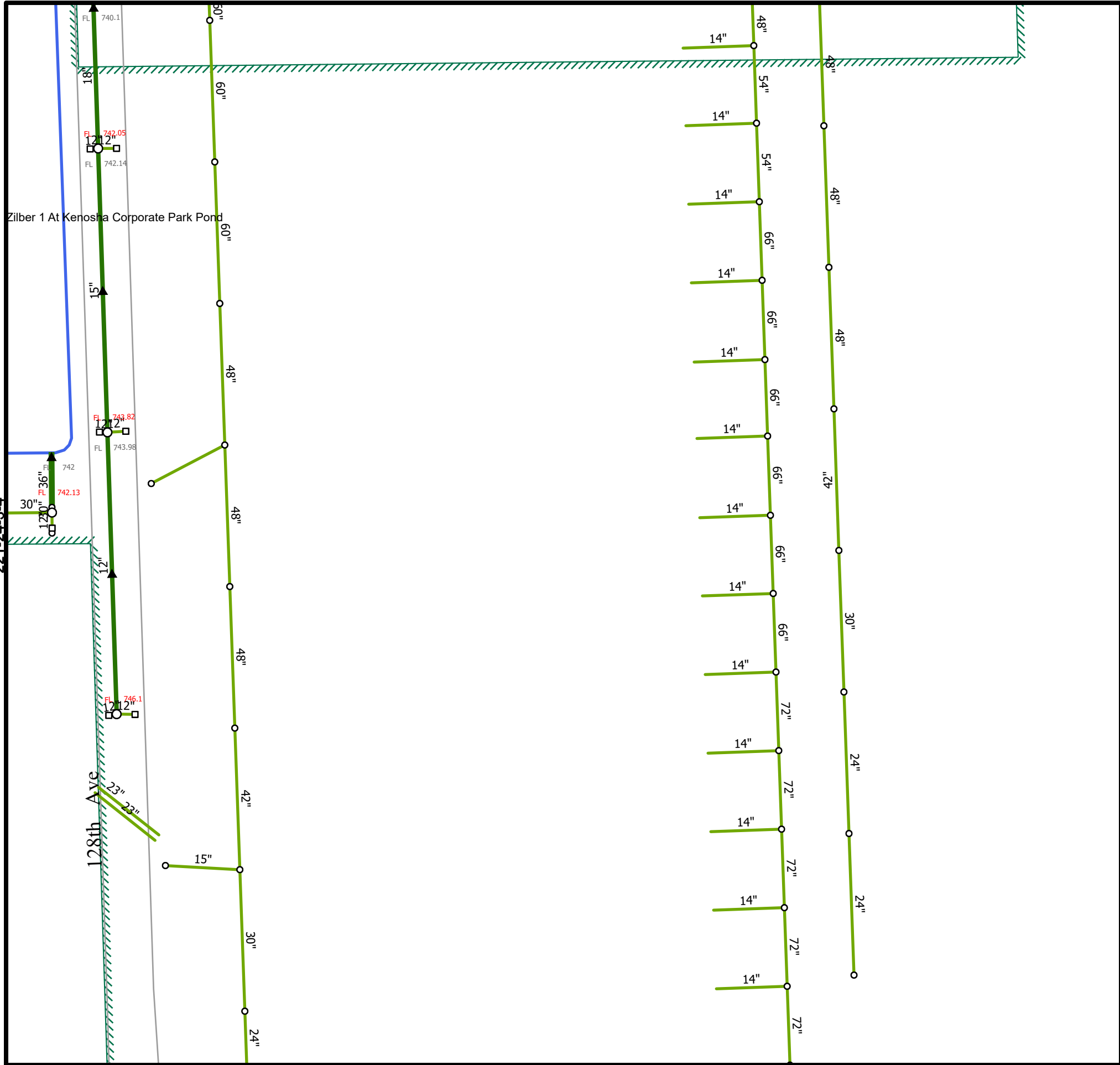
Return to Index





1 inch = 150 feet

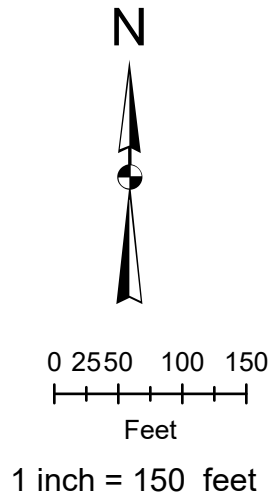
[Return to Index](#)



(48)
221-24-3-4

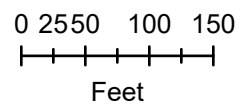
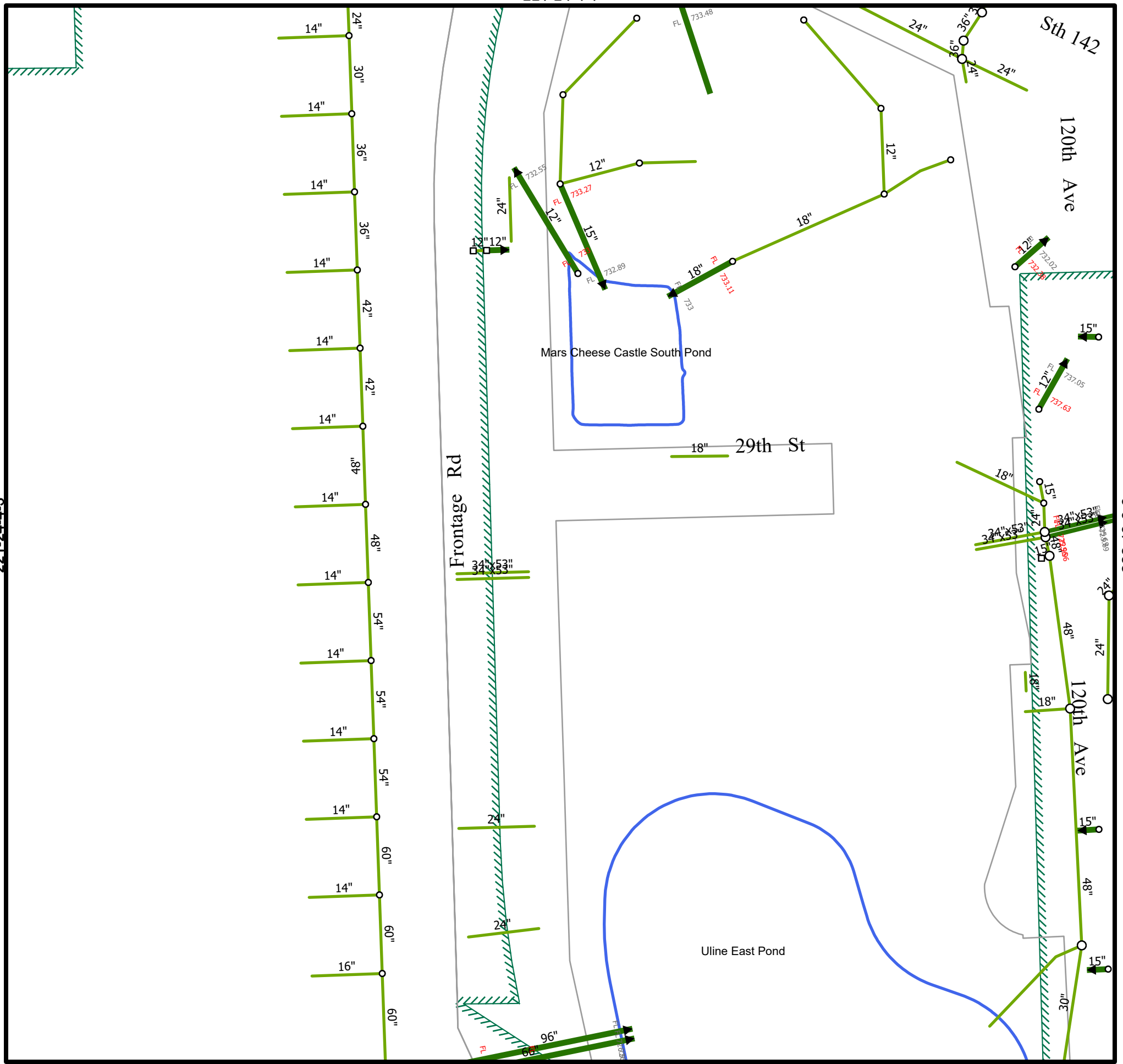
221-24-4-4
(52)

[Return to Index](#)



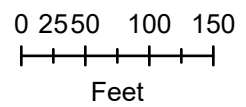
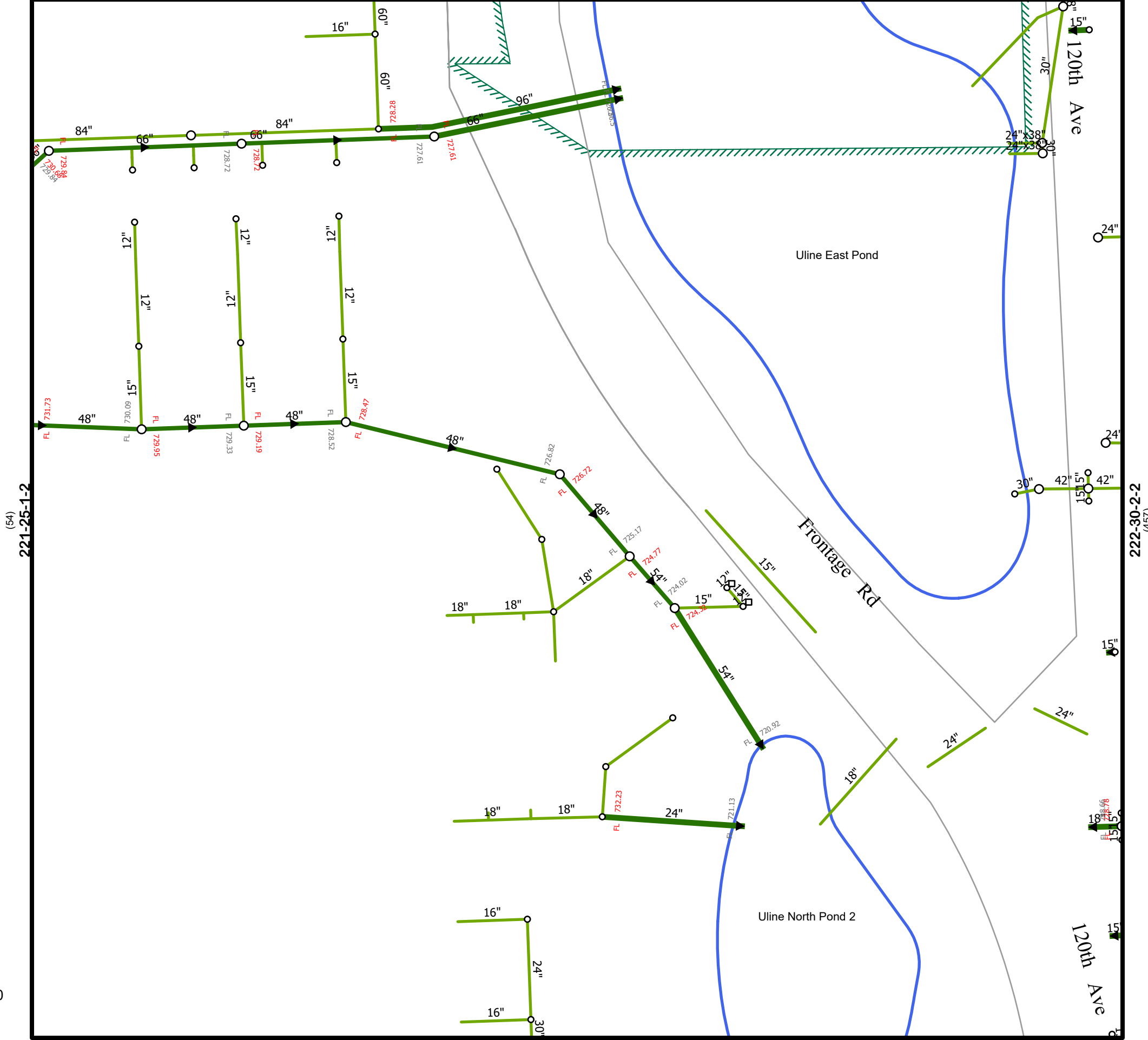
(51)
221-24-4-3

(343)
222-19-3-3



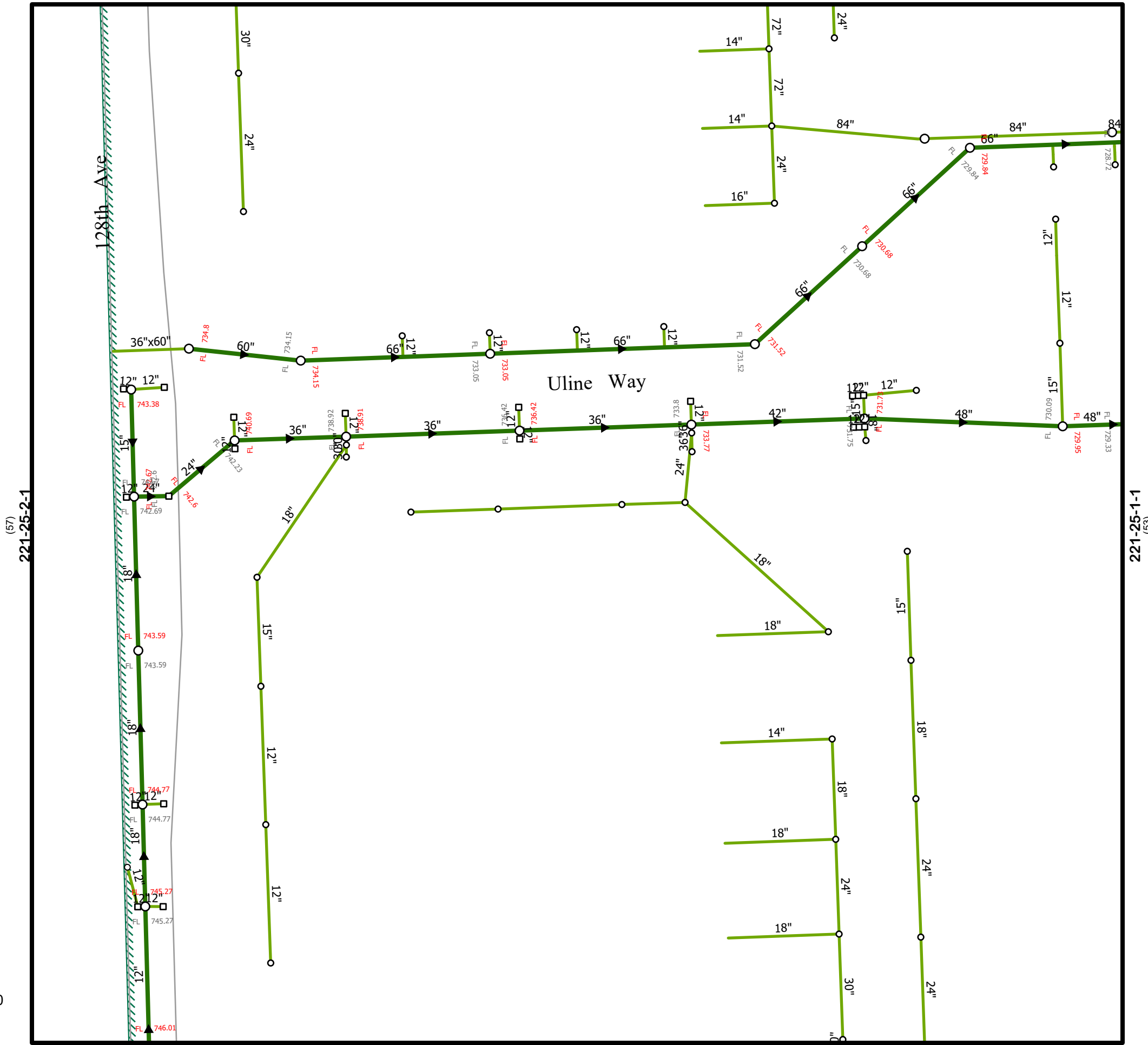
1 inch = 150 feet

[Return to Index](#)



1 inch = 150 feet

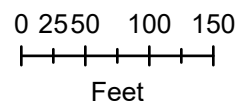
[Return to Index](#)



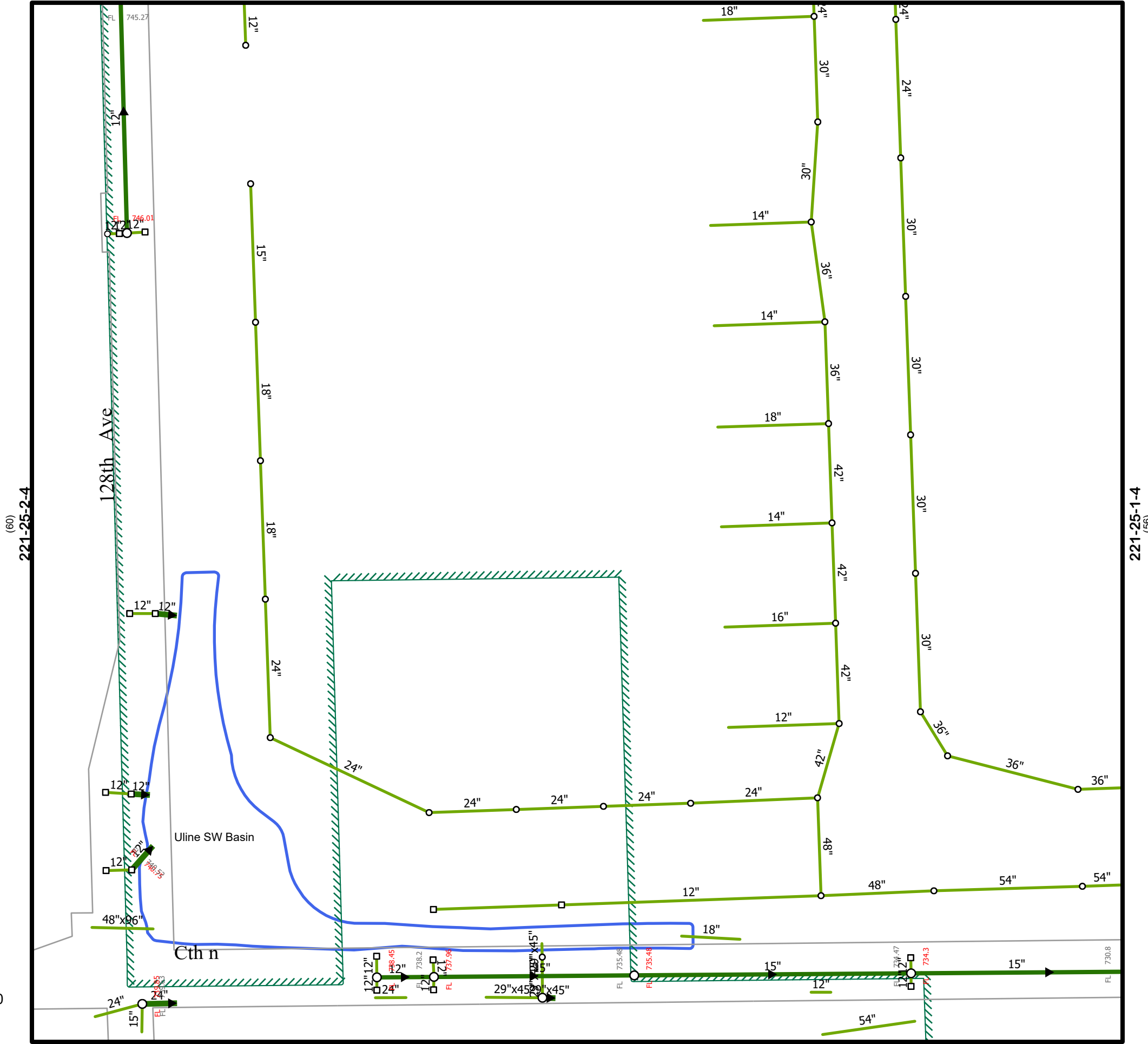
(57)
221-25-2-1

221-25-1-1
(53)

[Return to Index](#)



1 inch = 150 feet



(60)
221-25-2-4

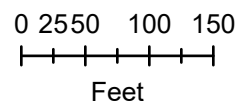
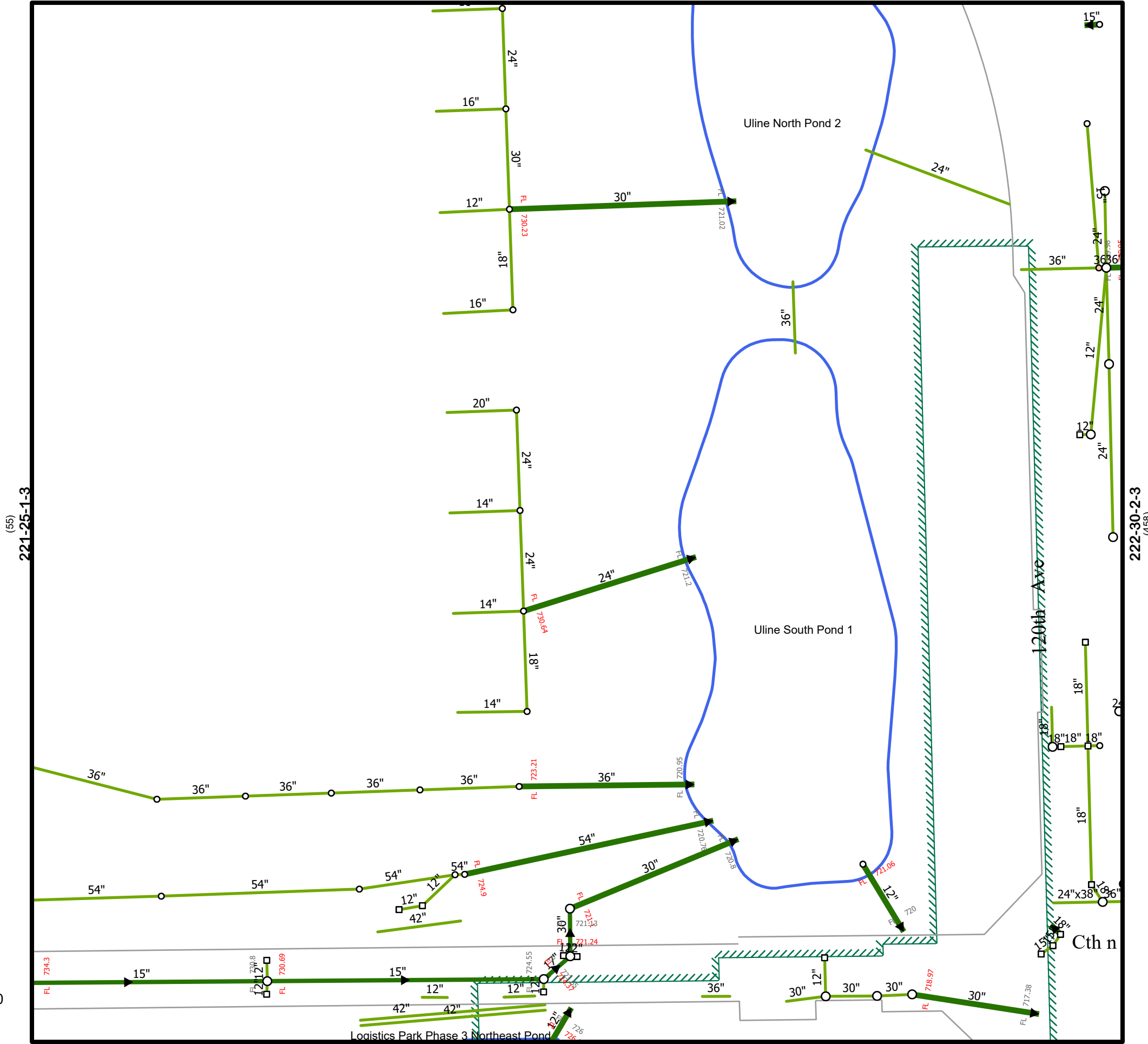
(56)
221-25-1-4



0 25 50 100 150
Feet

1 inch = 150 feet

[Return to Index](#)



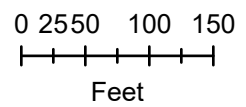

1 inch = 150 feet

[Return to Index](#)

(58)
221-25-2-2

(54)
221-25-1-2

128th Ave



1 inch = 150 feet

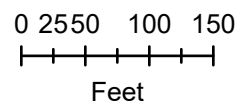
[Return to Index](#)

(No Page)
221-26-1-1

Cth ue

24"

221-25-2-1
(57)



1 inch = 150 feet

[Return to Index](#)

(No Page)
221-26-1-4


Cth ue

221-25-2-4
(60)



0 25 50 100 150
Feet

1 inch = 150 feet



[Return to Index](#)

(59)
221-25-2-3

221-25-1-3
(55)

128th Ave

Cth n

Uline SW Basin

FL 745.27

746.01

12" 12"

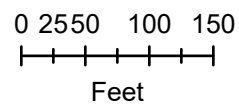
12" 12"

12" 12"

48"x36"

24" 24"

15" 15"



1 inch = 150 feet

[Return to Index](#)

Cth n

Uline SW Basin

24"
15"

128th Ave

24"
24"
24"

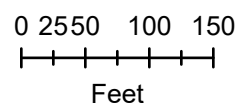
24"

12"

221-25-4-2
(64)

Logistics Park Phase 3 South Pond

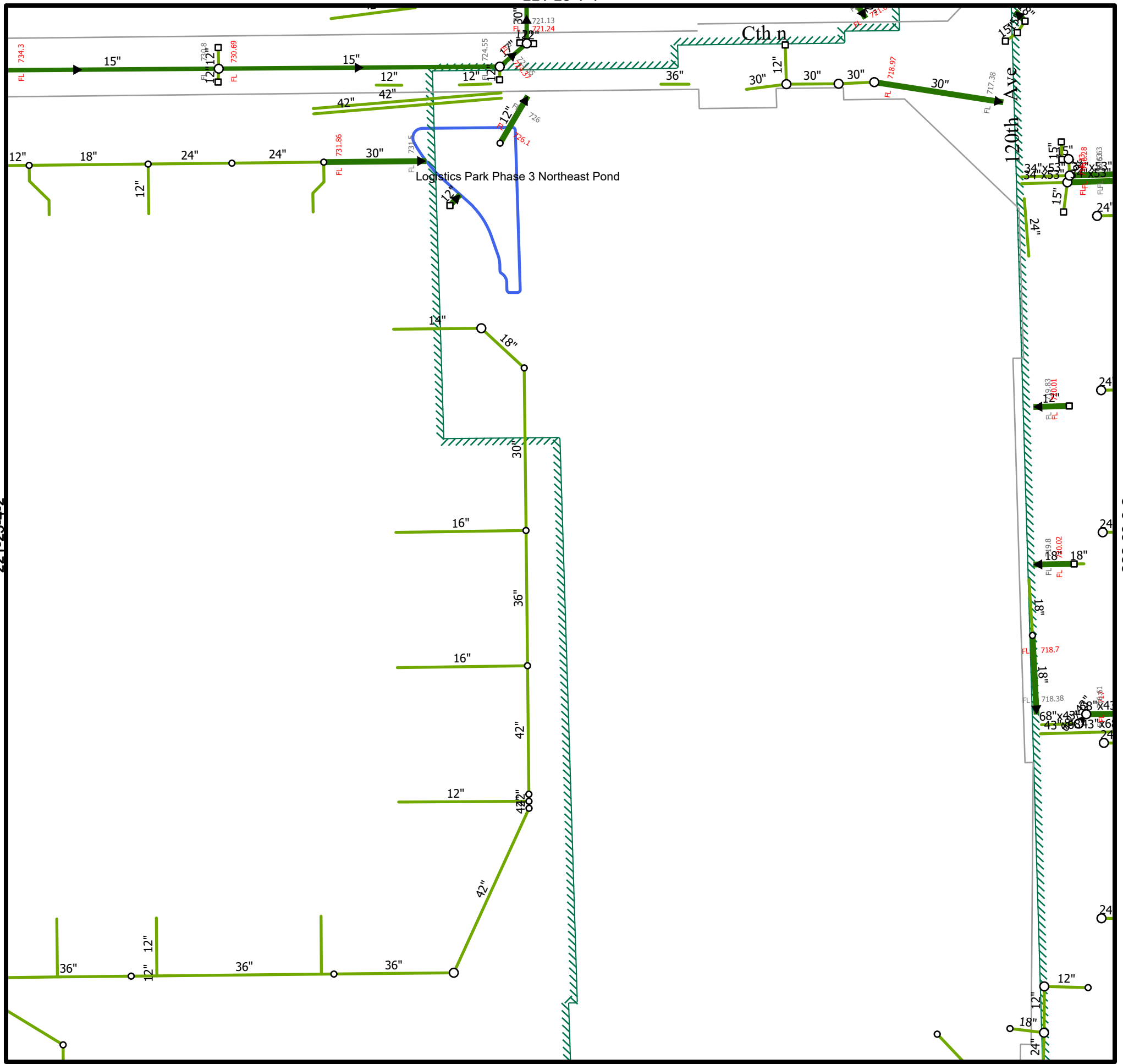
N



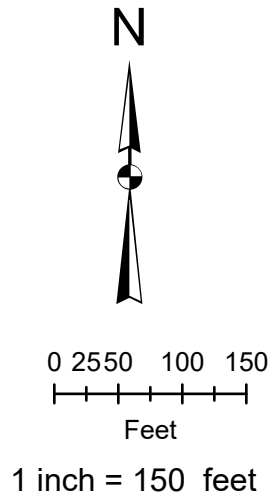
1 inch = 150 feet

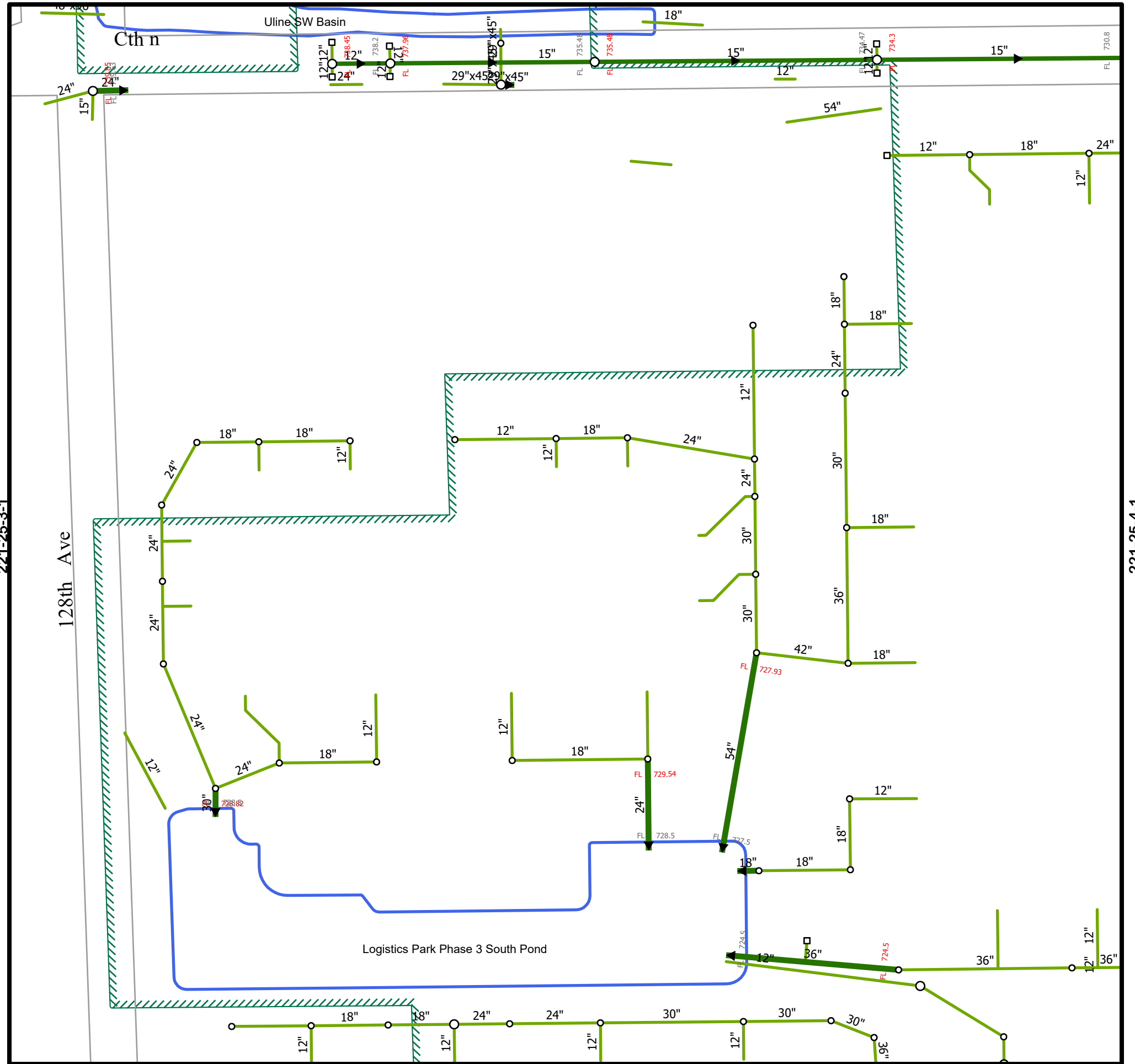
[Return to Index](#)

(No Page)
221-25-3-2



Return to Index

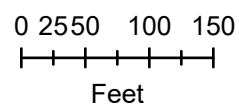




(61)
221-25-3-1

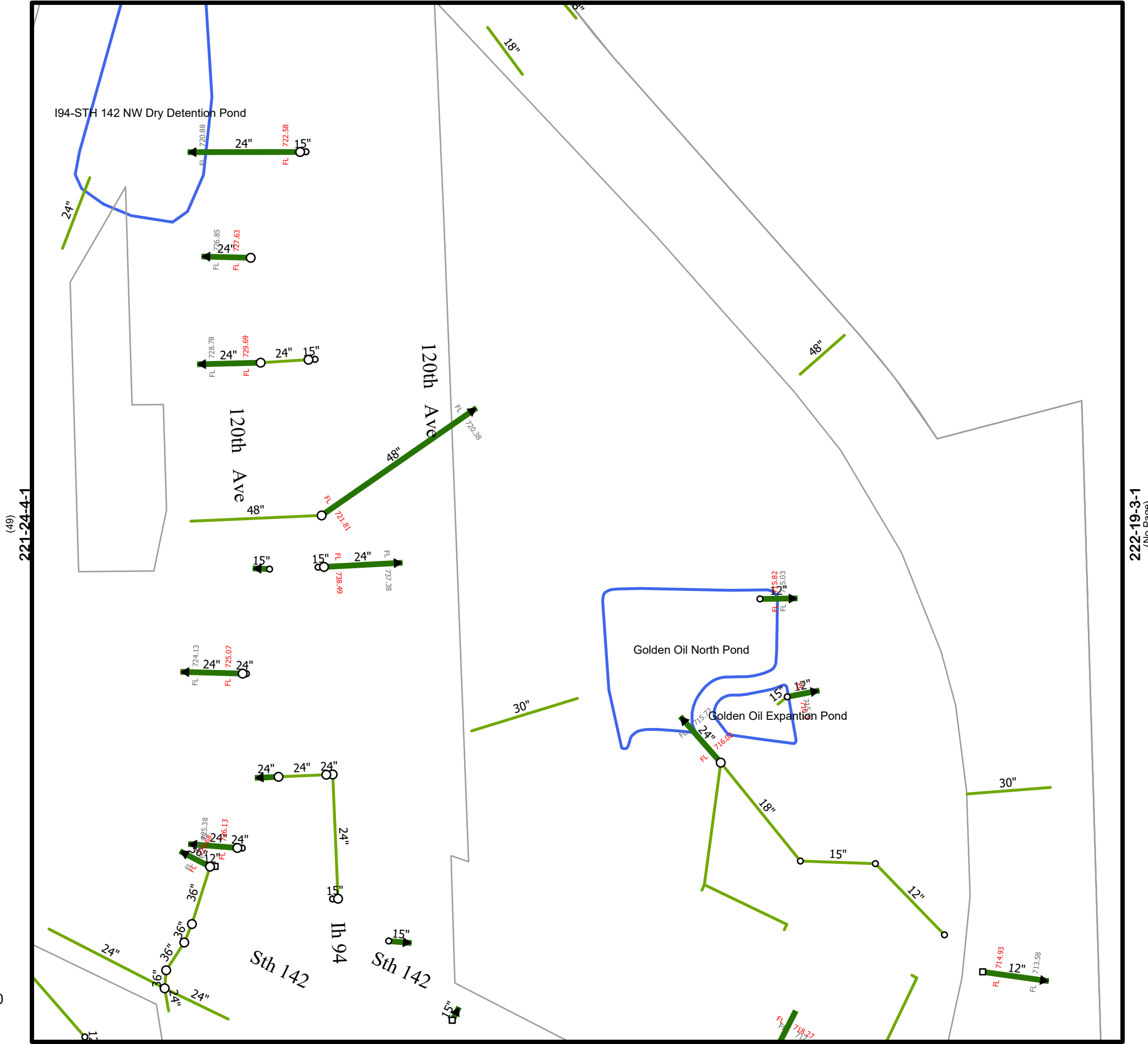
128th Ave

221-25-4-1
(63)



1 inch = 150 feet

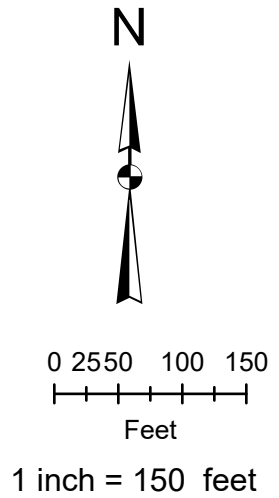
[Return to Index](#)

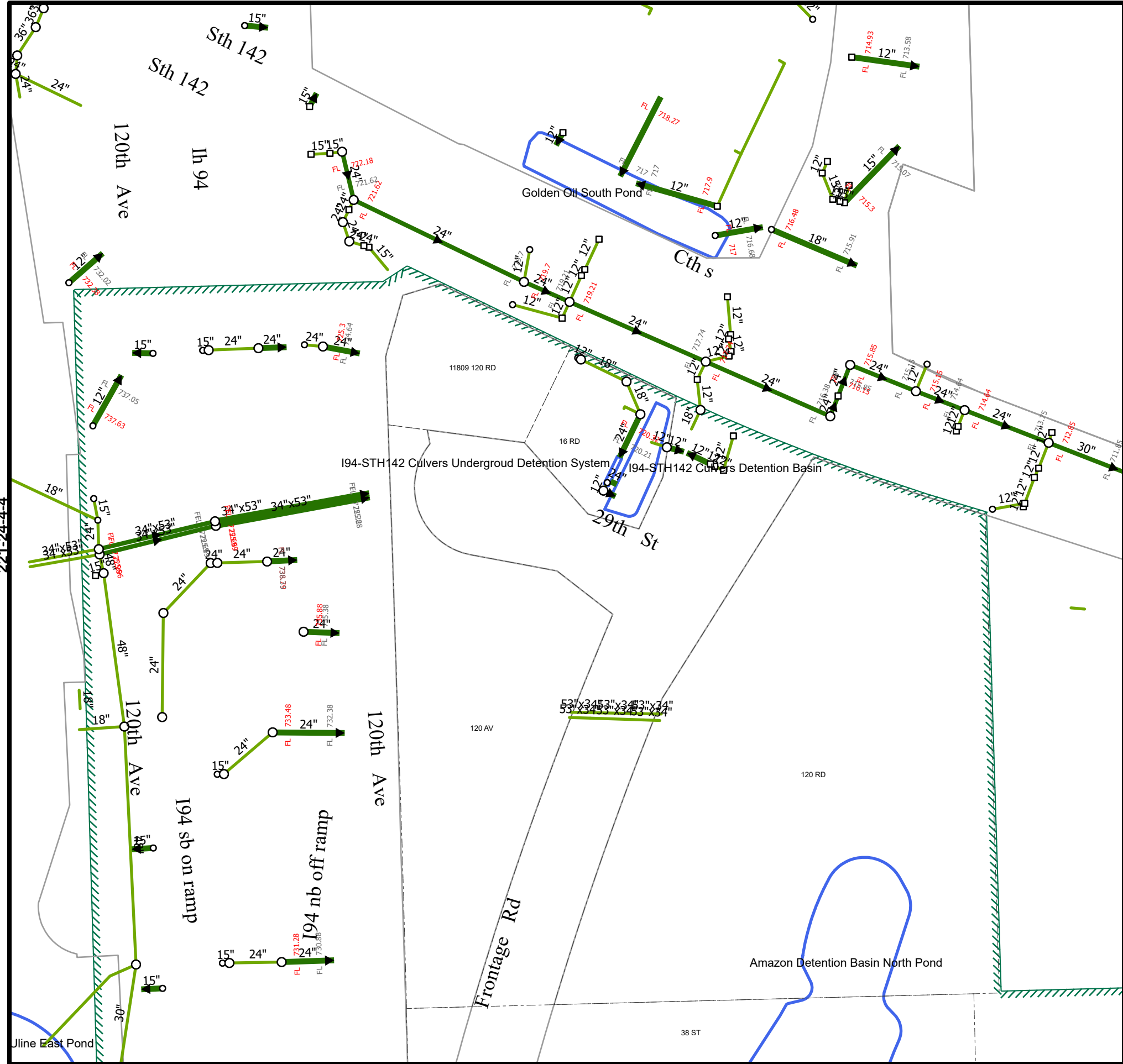


(49)
221-24-4-1

(No Page)
222-19-3-1

[Return to Index](#)





(52)
221-24-4-4

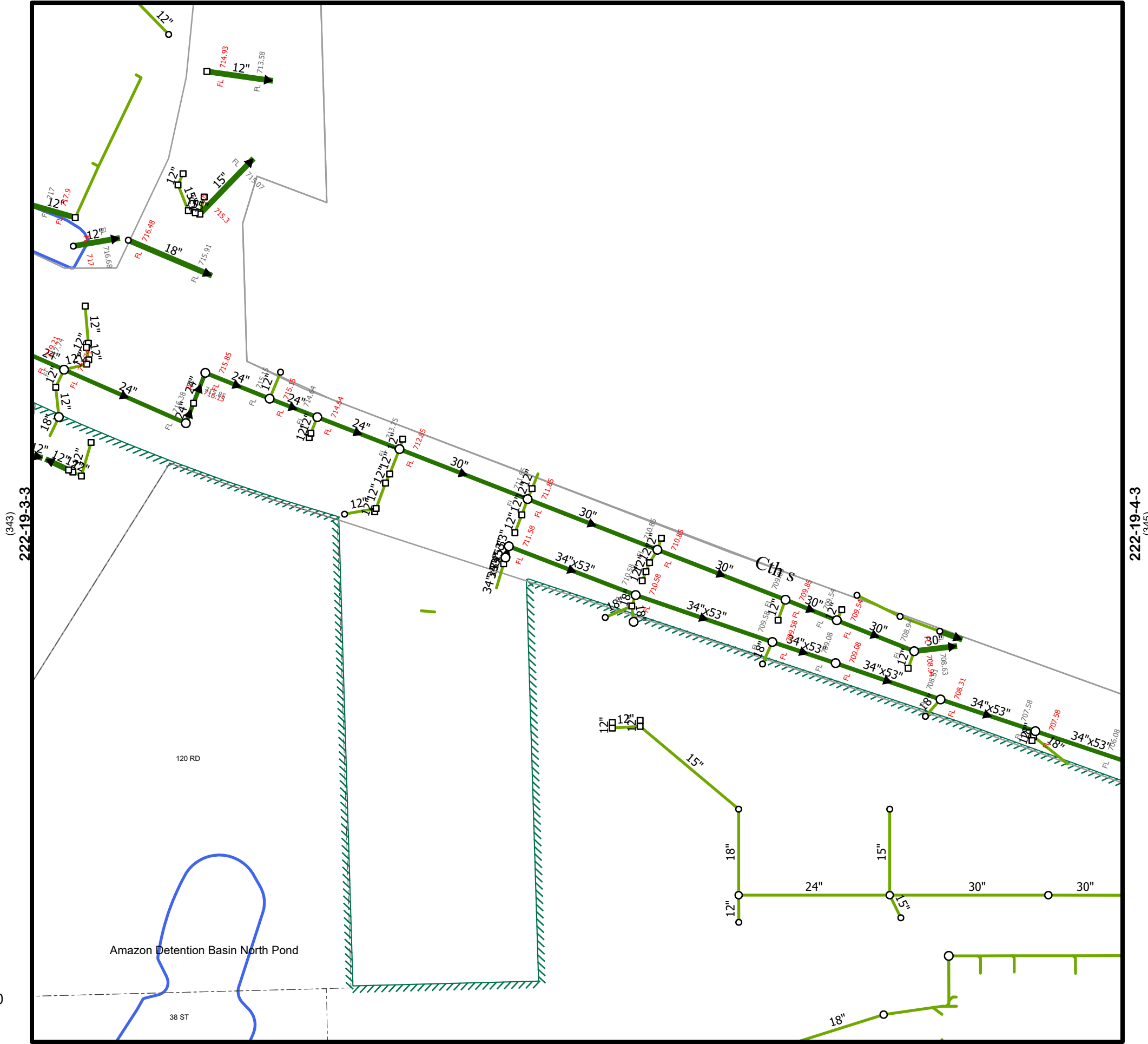
222-19-3-4
(344)



0 25 50 100 150
Feet

1 inch = 150 feet

[Return to Index](#)




Return to Index

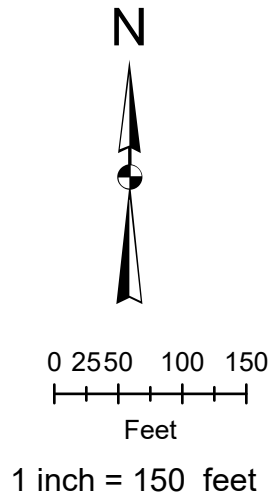
0 25 50 100 150
 Feet
 1 inch = 150 feet

(344)
222-19-3-4

222-19-4-4
(No Page)

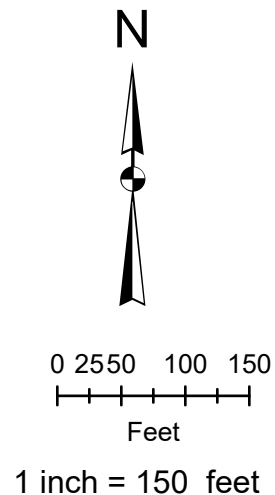


[Return to Index](#)



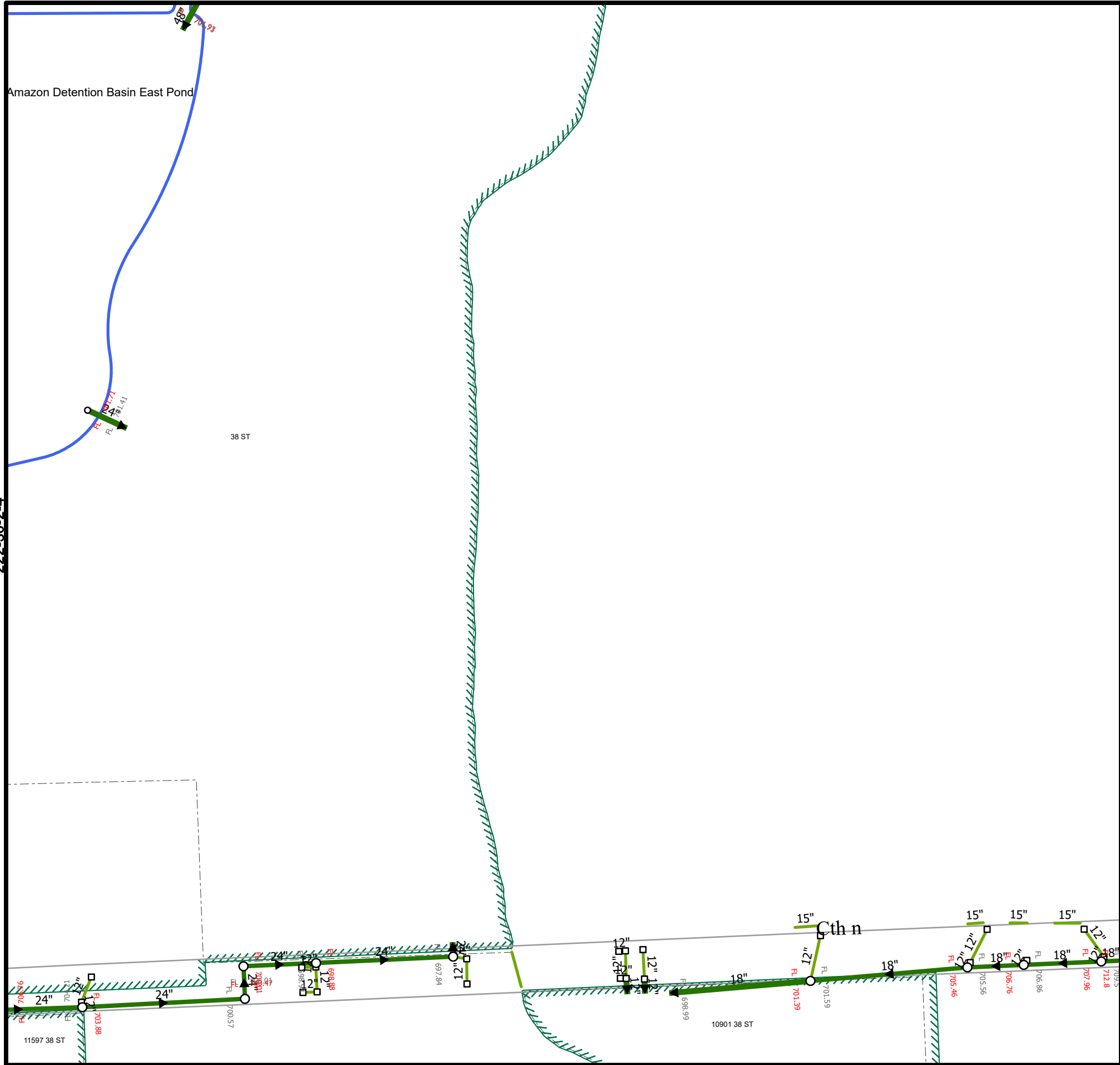


[Return to Index](#)



Amazon Detention Basin East Pond

38 ST



(459)
222-30-2-4

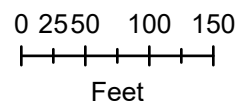
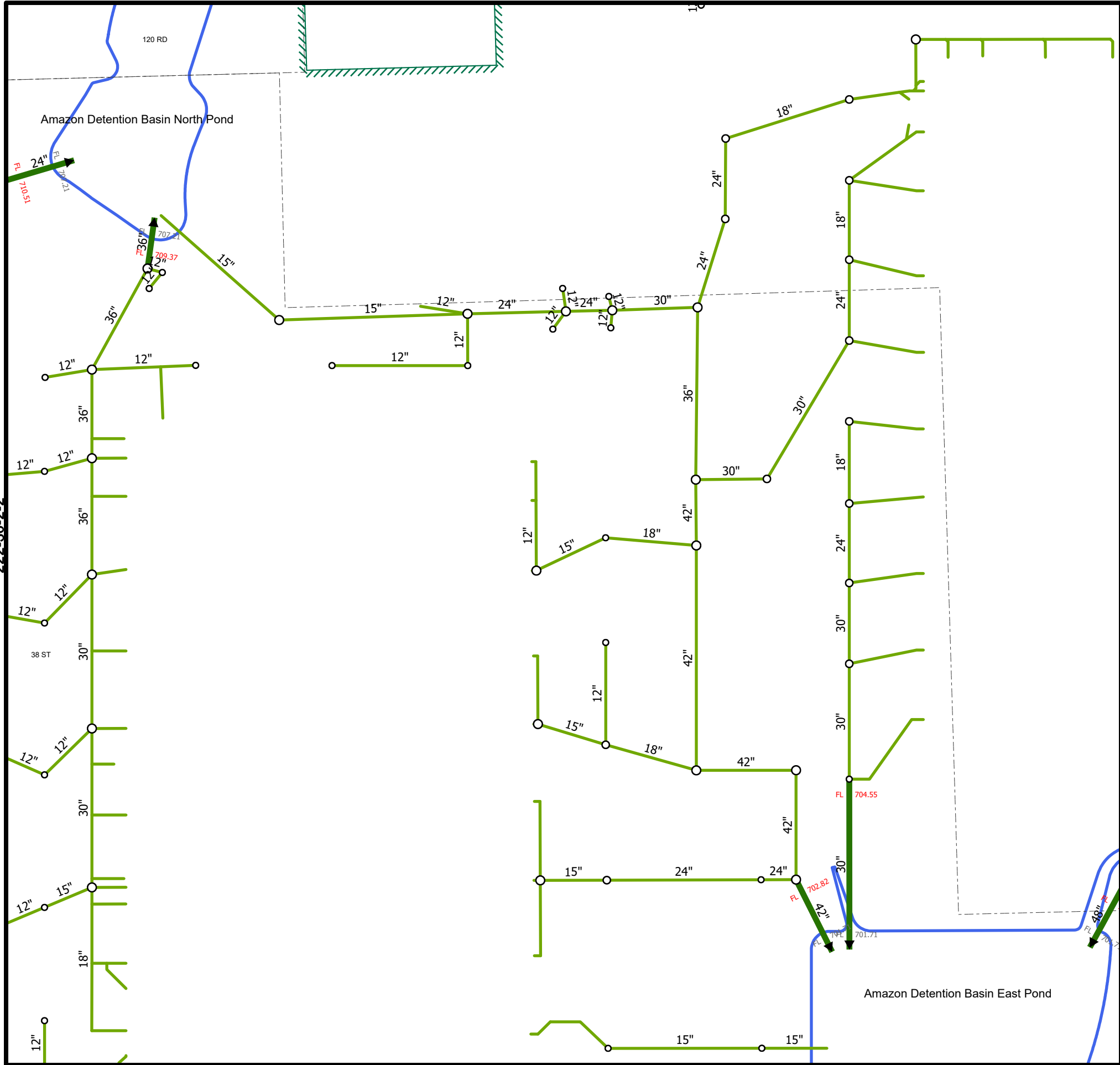
222-30-1-4
(455)



0 25 50 100 150
Feet

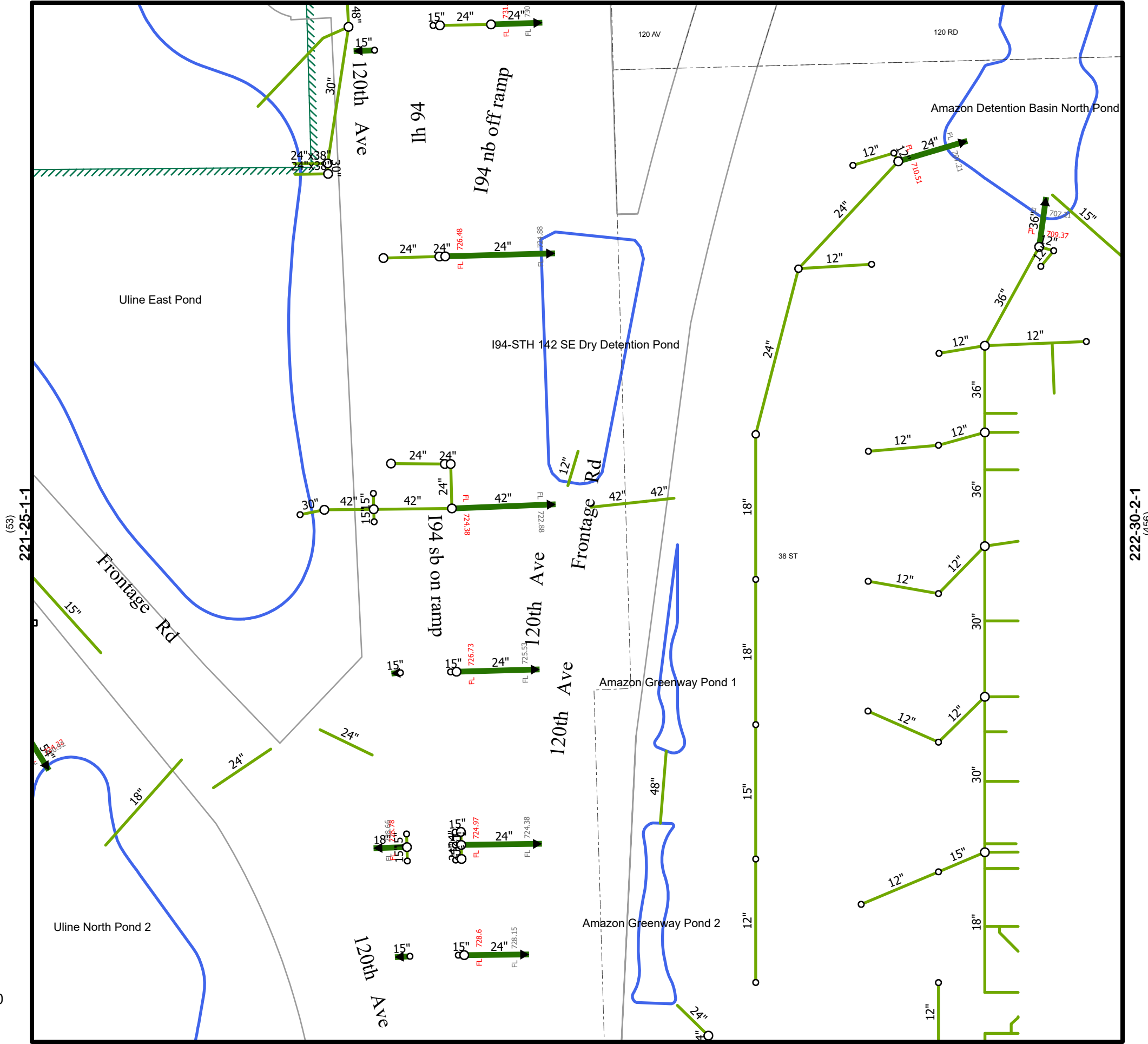
1 inch = 150 feet

[Return to Index](#)



1 inch = 150 feet

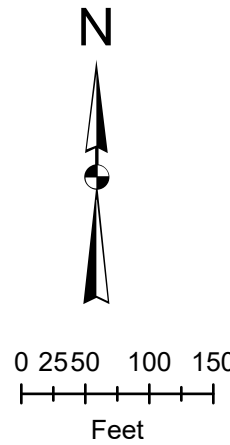
[Return to Index](#)



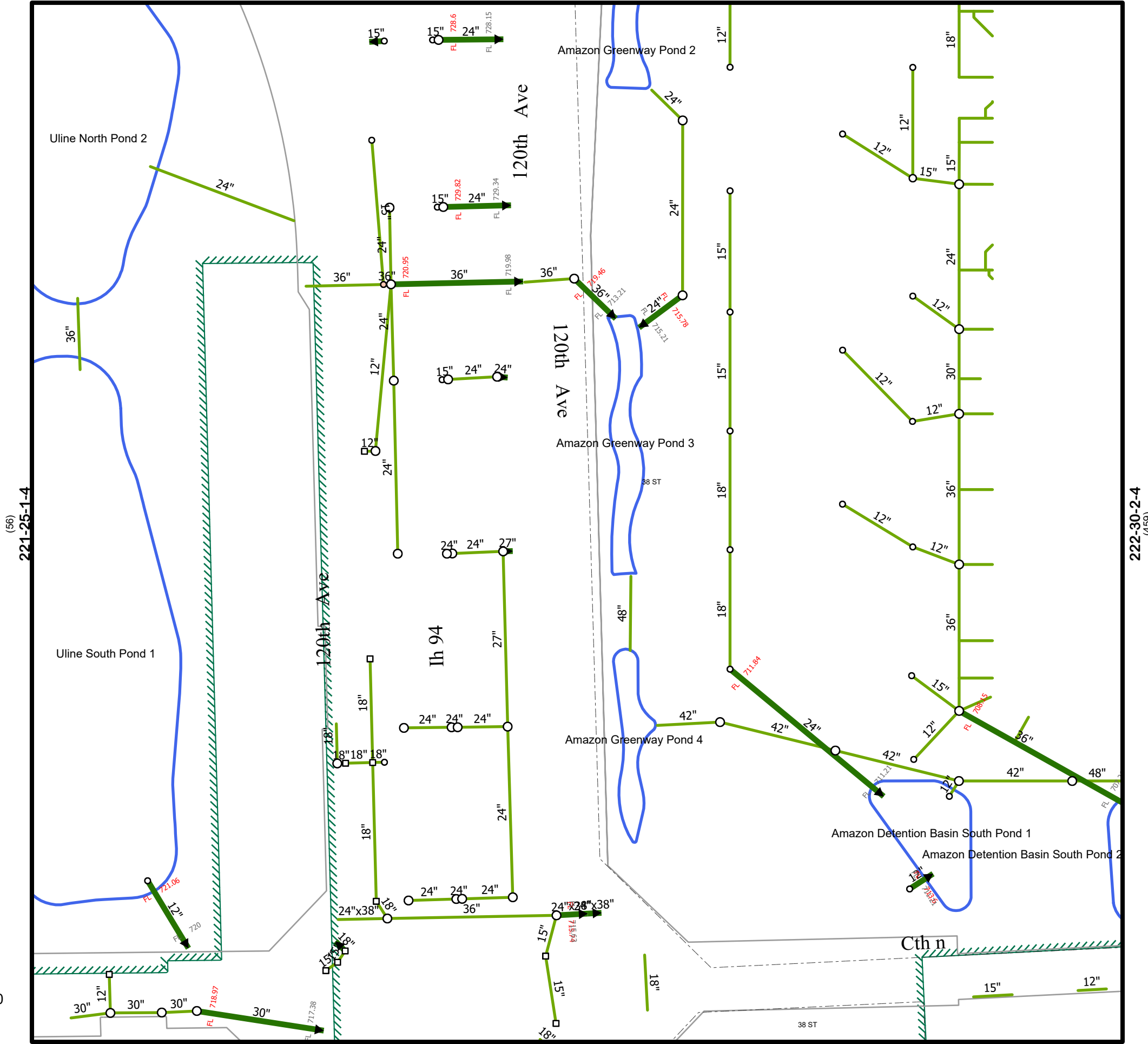
(53)
221-25-1-1

(456)
222-30-2-1

[Return to Index](#)



1 inch = 150 feet

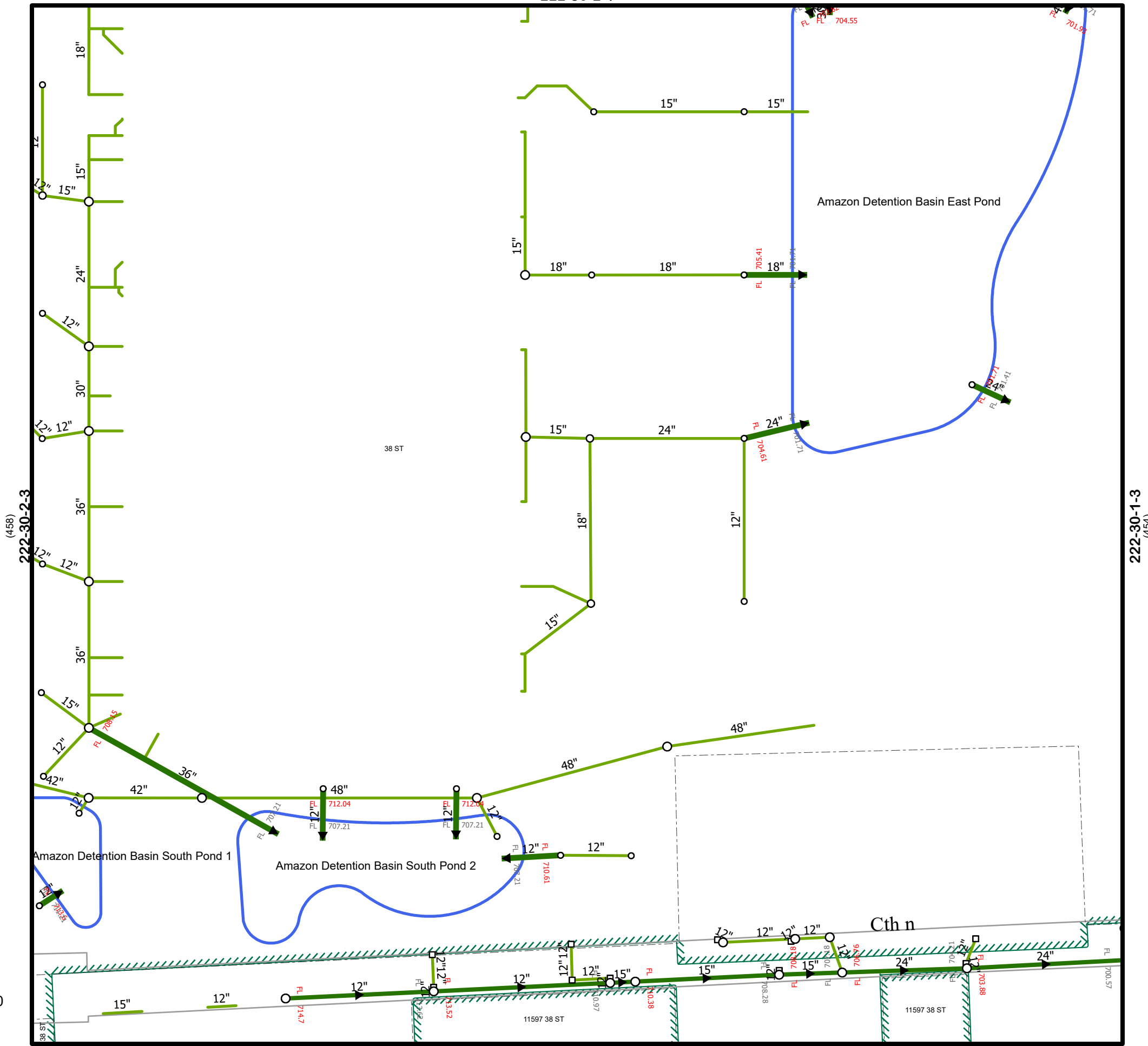


(56)
221-25-1-4

(458)
222-30-2-4

[Return to Index](#)

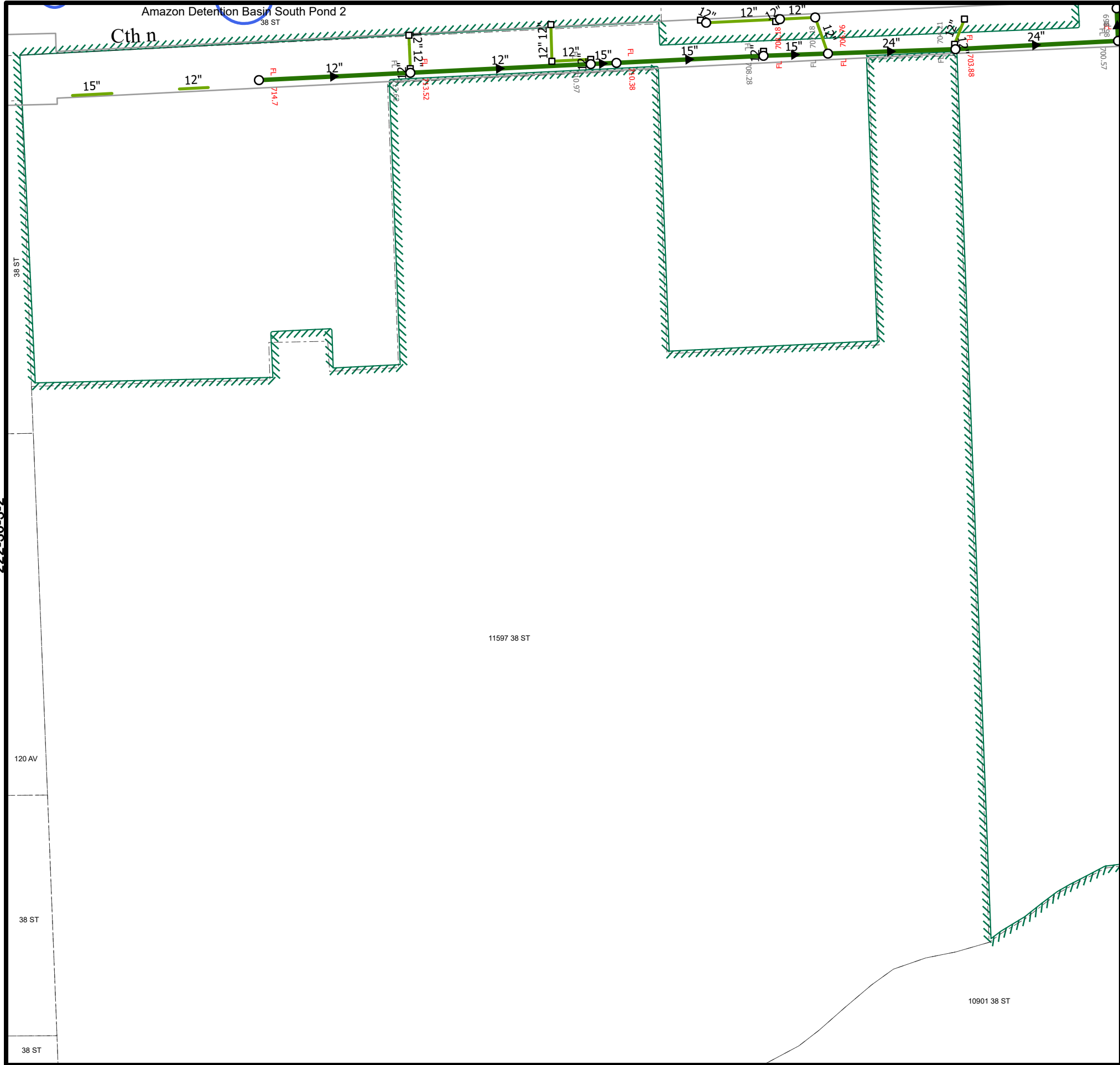
0 25 50 100 150
 Feet
 1 inch = 150 feet



[Return to Index](#)

0 25 50 100 150
 Feet

1 inch = 150 feet



0 25 50 100 150
 Feet

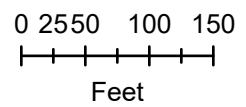
1 inch = 150 feet

[Return to Index](#)



(63)
221-25-4-1

222-30-3-1
(460)



1 inch = 150 feet

[Return to Index](#)