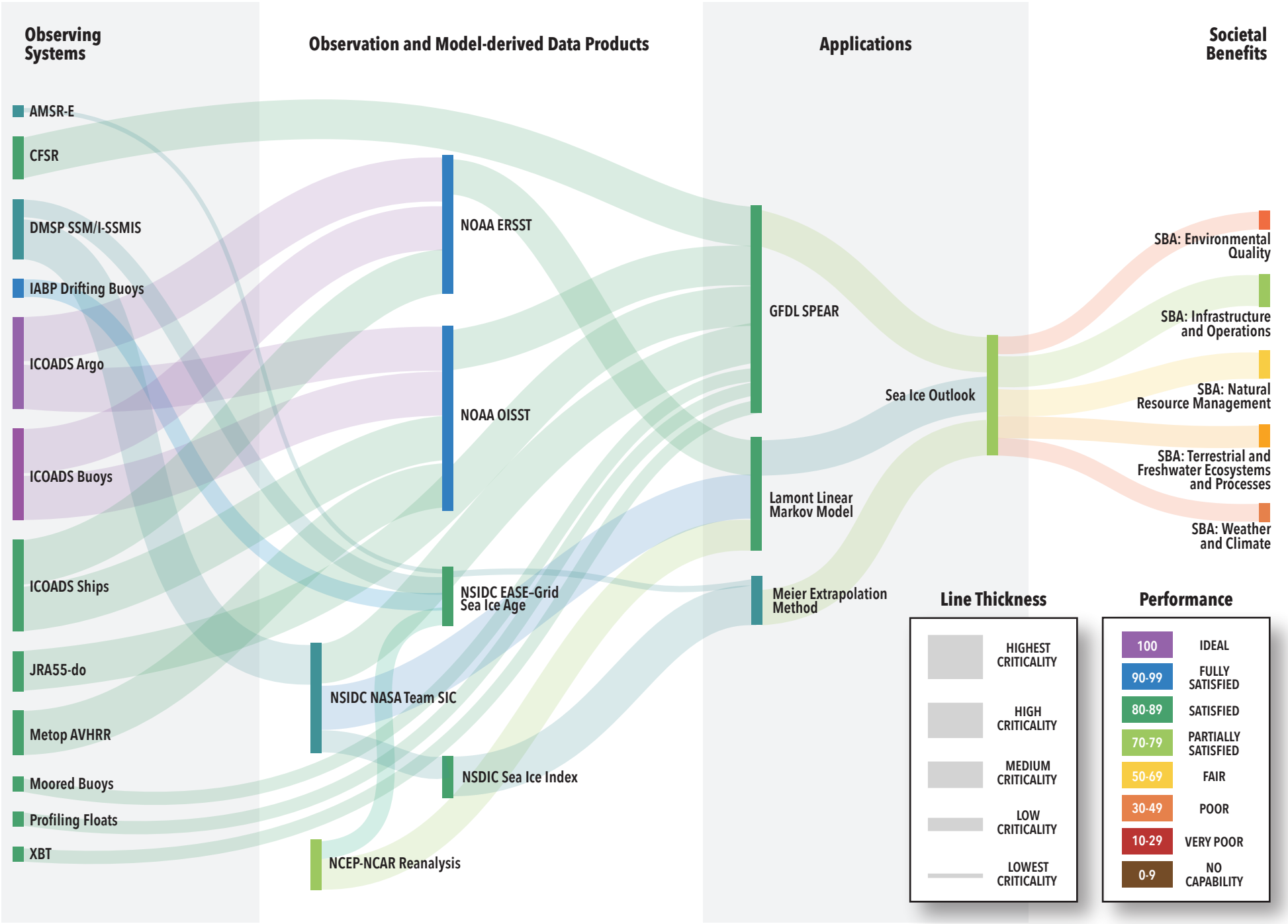
Observing Systems
Observation and Model-derived Data Products
Applications
Societal Benefits
AMSR-E
CFSR
DMSP SSM/I-SSMIS
IABP Drifting Buoys
ICOADS Argo
ICOADS Buoys
ICOADS Ships
JRA55-do
Metop AVHRR
Moored Buoys
Profiling Floats
XBT
NOAA ERSST
NOAA OISST
NSIDC EASE-Grid Sea Ice Age
NSIDC NASA Team SIC
NSIDC Sea Ice Index
NCEP-NCAR Reanalysis
GFDL SPEAR
Lamont Linear Markov Model
Meier Extrapolation Method
Sea Ice Outlook
SBA: Environmental Quality
SBA: Infrastructure and Operations
SBA: Natural Resource Management
SBA: Terrestrial and Freshwater Ecosystems and Processes
SBA: Weather and Climate
Line Thickness
HIGHEST CRITICALITY
HIGH CRITICALITY
MEDIUM CRITICALITY
LOW CRITICALITY
LOWEST CRITICALITY
Performance
100 IDEAL
90-99 FULLY SATISFIED
80-89 SATISFIED
70-79 PARTIALLY SATISFIED
50-69 FAIR
30-49 POOR
10-29 VERY POOR
0-9 NO CAPABILITY

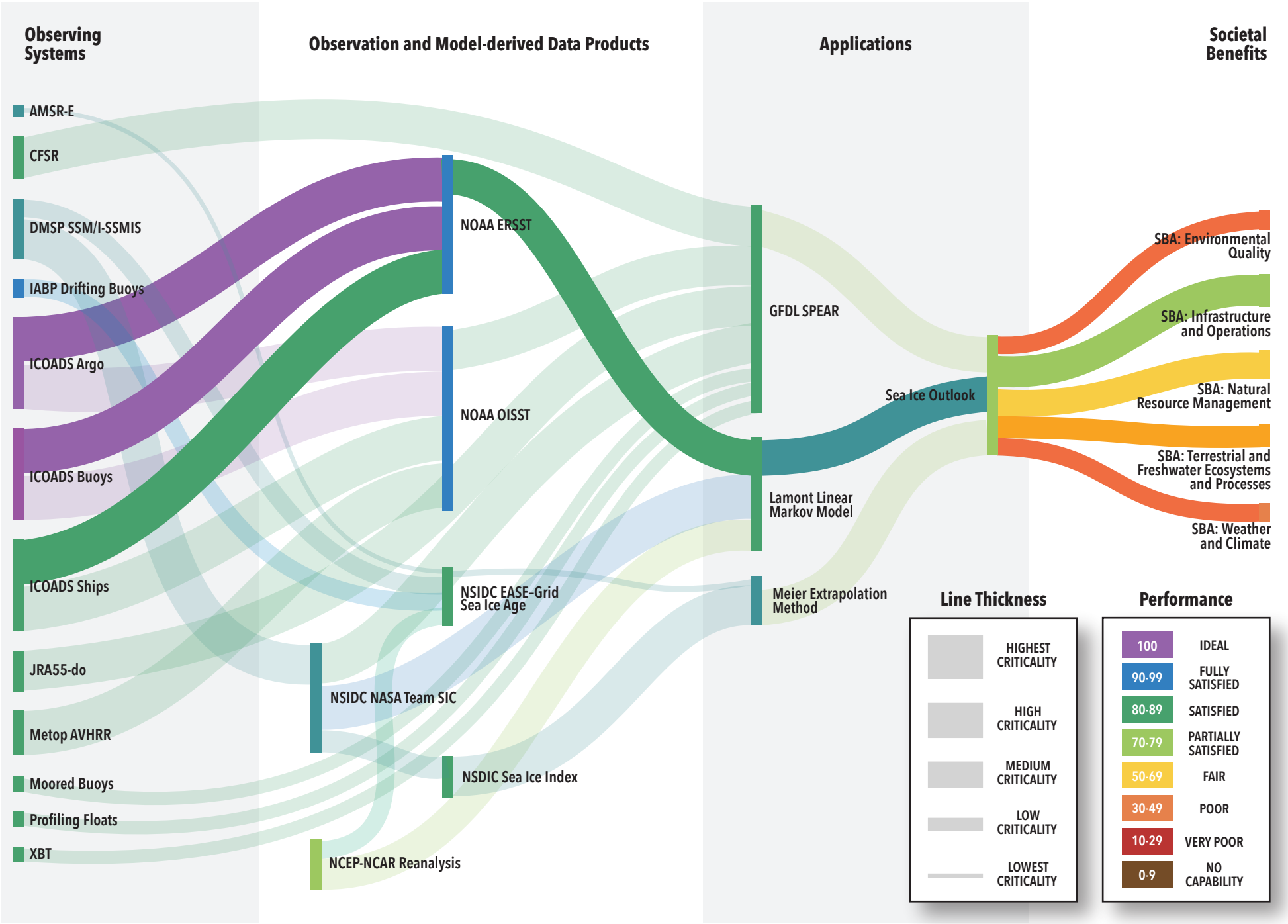
Observing Systems
Observation and Model-derived Data Products
Applications
Societal Benefits
AMSR-E
CFSR
DMSP SSM/I-SSMIS
IABP Drifting Buoys
ICOADS Argo
ICOADS Buoys
ICOADS Ships
JRA55-do
Metop AVHRR
Moored Buoys
Profiling Floats
XBT
NOAA ERSST
NOAA OISST
NSIDC EASE-Grid Sea Ice Age
NSIDC NASA Team SIC
NSIDC Sea Ice Index
NCEP-NCAR Reanalysis
GFDL SPEAR
Sea Ice Outlook
Lamont Linear Markov Model
Meier Extrapolation Method
SBA: Environmental Quality
SBA: Infrastructure and Operations
SBA: Natural Resource Management
SBA: Terrestrial and Freshwater Ecosystems and Processes
SBA: Weather and Climate
Line Thickness
HIGHEST CRITICALITY
HIGH CRITICALITY
MEDIUM CRITICALITY
LOW CRITICALITY
LOWEST CRITICALITY
Performance
100 IDEAL
90-99 FULLY SATISFIED
80-89 SATISFIED
70-79 PARTIALLY SATISFIED
50-69 FAIR
30-49 POOR
10-29 VERY POOR
0-9 NO CAPABILITY

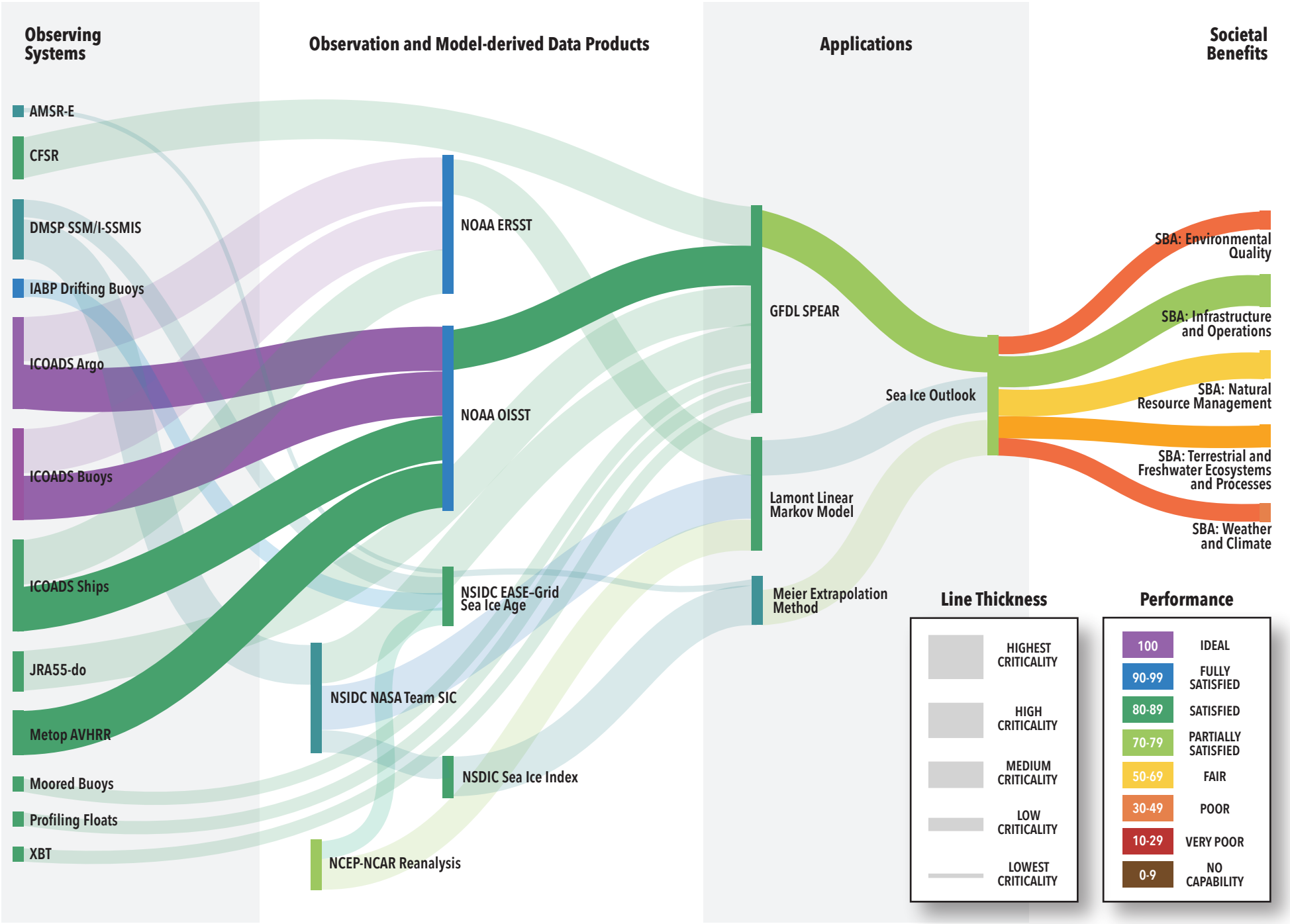
Observing Systems
Observation and Model-derived Data Products
Applications
Societal Benefits
AMSR-E
CFSR
DMSP SSM/I-SSMIS
IABP Drifting Buoys
ICOADS Argo
ICOADS Buoys
ICOADS Ships
JRA55-do
Metop AVHRR
Moored Buoys
Profiling Floats
XBT
NOAA ERSST
NOAA OISST
NSIDC EASE-Grid Sea Ice Age
NSIDC NASA Team SIC
NSIDC Sea Ice Index
NCEP-NCAR Reanalysis
GFDL SPEAR
Lamont Linear Markov Model
Meier Extrapolation Method
Sea Ice Outlook
SBA: Environmental Quality
SBA: Infrastructure and Operations
SBA: Natural Resource Management
SBA: Terrestrial and Freshwater Ecosystems and Processes
SBA: Weather and Climate
Line Thickness
HIGHEST CRITICALITY
HIGH CRITICALITY
MEDIUM CRITICALITY
LOW CRITICALITY
LOWEST CRITICALITY
Performance
100 IDEAL
90-99 FULLY SATISFIED
80-89 SATISFIED
70-79 PARTIALLY SATISFIED
50-69 FAIR
30-49 POOR
10-29 VERY POOR
0-9 NO CAPABILITY

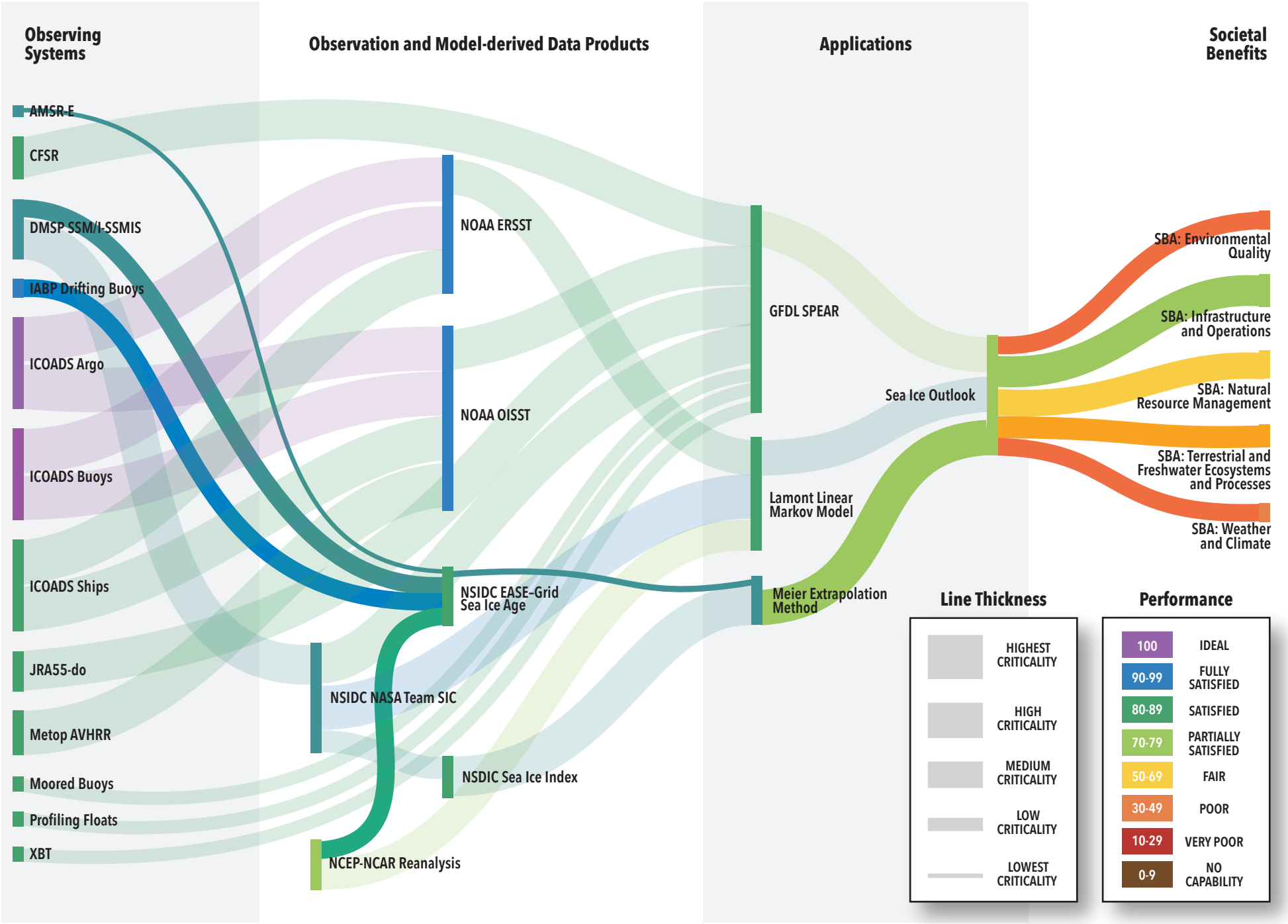
Observing Systems
Observation and Model-derived Data Products
Applications
Societal Benefits
AMSR-E
CFSR
DMSP SSM/I-SSMIS
IABP Drifting Buoys
ICOADS Argo
ICOADS Buoys
ICOADS Ships
JRA55-do
Metop AVHRR
Moored Buoys
Profiling Floats
XBT
NOAA ERSST
NOAA OISST
NSIDC EASE-Grid Sea Ice Age
NSIDC NASA Team SIC
NSIDC Sea Ice Index
NCEP-NCAR Reanalysis
GFDL SPEAR
Lamont Linear Markov Model
Meier Extrapolation Method
Sea Ice Outlook
SBA: Environmental Quality
SBA: Infrastructure and Operations
SBA: Natural Resource Management
SBA: Terrestrial and Freshwater Ecosystems and Processes
SBA: Weather and Climate
Line Thickness
HIGHEST CRITICALITY
HIGH CRITICALITY
MEDIUM CRITICALITY
LOW CRITICALITY
LOWEST CRITICALITY
Performance
100 IDEAL
90-99 FULLY SATISFIED
80-89 SATISFIED
70-79 PARTIALLY SATISFIED
50-69 FAIR
30-49 POOR
10-29 VERY POOR
0-9 NO CAPABILITY